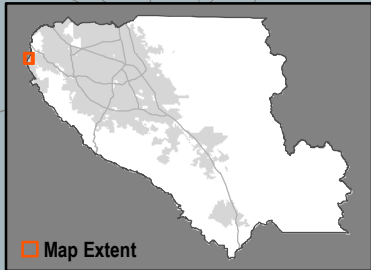




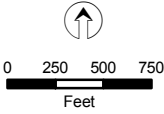


Note: District Boundary and Sphere of Influence extend into San Mateo County



West Bay Sanitary District

-  West Bay Sanitary District SOI
-  West Bay Sanitary District
-  Parcels
-  Incorporated Areas




LAFCO
Local Agency Formation Commission of Santa Clara County

June 2013

This map created by the Santa Clara County Planning Office. The GIS database compiled by the Santa Clara County Planning Office. The GIS database compiled by the Santa Clara County Planning Office. The GIS database compiled by the Santa Clara County Planning Office.