

RESOLUTION NO. 2007-06

**RESOLUTION OF THE
LOCAL AGENCY FORMATION COMMISSION OF SANTA CLARA COUNTY
ADOPTING SPHERE OF INFLUENCE RECOMMENDATIONS AND
DETERMINATIONS FOR EACH CITY AND SPECIAL DISTRICT IN THE
NORTHWEST SANTA CLARA COUNTY SERVICE REVIEW**

RESOLVED by the Local Agency Formation Commission of Santa Clara County, State of California, that

WHEREAS, Government Code Section 56430 requires the Commission to conduct service reviews in order to prepare and update spheres of influence in accordance with Government Code Section 56425; and

WHEREAS, the Commission previously authorized the Northwest Santa Clara County Service Review to be prepared and to include the Sphere of Influence (SOI) Updates for the cities and special districts within Northwest Santa Clara County; and

WHEREAS, the Executive Officer set August 1, 2007 and October 3, 2007 as public hearing dates on the Northwest Santa Clara County Service Review and the recommended Service Review Determinations and SOI Updates; and

WHEREAS, this Commission considered the comments received in writing and the comments presented at the August 1, 2007 and October 3, 2007 public hearings; and

WHEREAS, the Northwest Santa Clara County Service Review and SOI Updates Final Report is Categorical Exempt from the California Environmental Quality Act (CEQA) pursuant to Section 15306 Class 6, Section 15378(a) and (b)(5), Section 15061(b)(3) General Rule, and Section 15320 Class 20 of the CEQA Guidelines;

NOW THEREFORE, the Local Agency Formation Commission of Santa Clara County does hereby resolve, determine, and order as follows:

///

///

///

///

SECTION 1:

Upon consideration of the SOI recommendations and determinations for the cities as presented in the Northwest Santa Clara County Service Review and SOI Updates Report, the Commission hereby adopts the SOI recommendations and determinations as stated in Exhibit A, attached hereto and incorporated herein by reference, for the cities of Campbell, Cupertino, Los Altos, Los Altos Hills, Los Gatos, Monte Sereno, Mountain View, Palo Alto, Saratoga and Sunnyvale.

SECTION 2:


Upon consideration of the SOI recommendations and determinations for special districts as presented in the Northwest Santa Clara County Service Review and SOI Updates Report, the Commission hereby adopts the SOI recommendations and determinations as stated in Exhibit B, attached hereto and incorporated herein by reference, for Cupertino Sanitary District, El Camino Hospital District, Lake Canyon Community Services District, Midpeninsula Regional Open Space District, Rancho Rinconada Recreation and Park District, Santa Clara Valley Transportation Authority, Saratoga Cemetery District and West Valley Sanitation District.

PASSED AND ADOPTED by the Local Agency Formation Commission of Santa Clara County, State of California, on October 3, 2007 by the following vote:

AYES: Commissioners ALVARADO, CONSTANT, GAGE, VELASCO and VICKLUND-
WILSON

NOES: None


ABSENT: None




BLANCA ALVARADO, Chairperson
Local Agency Formation Commission

ATTEST:

APPROVED AS TO FORM AND LEGALITY:



EMMANUEL ABELLO
LAFCO Clerk



KATHY KRETCHMER
LAFCO Counsel

(

(

11

11

EXHIBIT A

SOI Recommendations and Determinations for Cities in the Northwest Santa Clara County

CITY OF CAMPBELL

SOI RECOMMENDATION

It is recommended that LAFCO reaffirm the existing SOI for the City of Campbell.

SOI DETERMINATIONS

1. *The Present and Planned Land Uses in the Area, including Agricultural and Open-Space Lands*

The Campbell SOI is coterminous with the boundaries of the City. Planned land uses in the City are consistent with existing land uses.

2. *Present and Probable Need for Public Facilities and Services in the Area*

The need for a full range of public facilities and services is expected to grow modestly in the future.

3. *Present Capacity of Public Facilities and Adequacy of Public Services that the Agency Provides or is Authorized to Provide*

The present capacity of public facilities and public services is generally adequate. However, the library facility is exceeding its operating capacity, some City storm water drainage facilities are deficient, and some areas of the City lack drainage infrastructure.

4. *Existence of Any Social or Economic Communities of Interest in the Area if the Commission Determines that they are Relevant to the Agency*

All communities of interest within the City limits and USA Boundary are included within the City's SOI boundary. However, Cambrian Pocket No. 36 is a community of interest located adjacent to the City's SOI.

CITY OF CUPERTINO

SOI RECOMMENDATION

It is recommended that LAFCO reaffirm the existing SOI for the City of Cupertino.

SOI DETERMINATIONS

1. *The Present and Planned Land Uses in the Area, including Agricultural and Open-Space Lands*

A variety of urban uses are planned within Cupertino's USA boundary. Both the County of Santa Clara and the City of Cupertino General Plans call for the continuation of non-urban uses beyond the City's USA boundary.

2. *Present and Probable Need for Public Facilities and Services in the Area*

The type of public services and public facilities required within Cupertino's SOI boundary will not change, although the level of demand will increase modestly.

3. *Present Capacity of Public Facilities and Adequacy of Public Services that the Agency Provides or is Authorized to Provide*

The present capacity of public facilities and public services is generally adequate. However, improvements to storm water drainage and flooding are needed, the County Sheriff's Department needs an "in field station," and City park facilities are limited due to the low amount of City parkland acres per capita.

4. *Existence of Any Social or Economic Communities of Interest in the Area if the Commission Determines that they are Relevant to the Agency*

There exist social and economic conditions that cause interaction and interdependence between the City of Cupertino and the areas within the City's SOI boundary.

CITY OF LOS ALTOS

SOI RECOMMENDATION

It is recommended that LAFCO reaffirm the existing SOI for the City of Los Altos.

SOI DETERMINATIONS

1. *The Present and Planned Land Uses in the Area, including Agricultural and Open-Space Lands*

The Los Altos SOI is almost entirely coterminous with the boundaries of the City. Planned land uses in the City and the City's remaining unincorporated island (i.e. the Country Club Neighborhood) are consistent with existing land uses.

2. *Present and Probable Need for Public Facilities and Services in the Area*

The need for a full range of public facilities and services is expected to grow modestly in the future.

3. *Present Capacity of Public Facilities and Adequacy of Public Services that the Agency Provides or is Authorized to Provide*

The present capacity of public facilities and public services is generally adequate. However, improvements related to sewer capacity and pump stations are needed; improvements to police facilities and response times are needed; and City park facilities are limited due to the low amount of City parkland acres per capita.

4. *Existence of Any Social or Economic Communities of Interest in the Area if the Commission Determines that they are Relevant to the Agency*

All communities of social or economic interest within the city limits and USA boundary are included within the City's SOI boundary.

TOWN OF LOS ALTOS HILLS

SOI RECOMMENDATIONS

It is recommended that LAFCO amend the Town's SOI boundary to include two small unincorporated areas (Altamont Circle Area and Moody Road Area) developed with low density residential uses that are located outside but adjacent to the SOI of Los Altos Hills along Page Mill Road (see Map).

It is also recommended that LAFCO re-affirm the remaining portion of the Town of Los Altos Hills' existing SOI boundary.

SOI DETERMINATIONS

1. *The Present and Planned Land Uses in the Area, including Agricultural and Open-Space Lands*

The proposed Los Altos Hills SOI includes residentially developed lands, unincorporated lands, and permanently preserved open space and parklands. Planned land uses in the Town, in the Town's remaining unincorporated islands, and in the unincorporated lands within the Town's proposed SOI are consistent with existing land uses.

2. *Present and Probable Need for Public Facilities and Services in the Area*

The need for a full range of public facilities and services is expected to grow very modestly in the future.

3. *Present Capacity of Public Facilities and Adequacy of Public Services that the Agency Provides or is Authorized to Provide*

The present capacity of public facilities and public services is generally adequate. However, improvements related to the Town's sewer system's capacity to accommodate build-out peak dry-weather flows are needed; additional capacity at the Regional Water Quality Control Plan is needed to meet Town's ultimate build-out; and the Town's storm drainage system has deficiencies that require rehabilitation and new infrastructure.

4. *Existence of Any Social or Economic Communities of Interest in the Area if the Commission Determines that they are Relevant to the Agency*

All communities of social or economic interest within the City limits, USA boundary, and adjacent to the Town's existing SOI boundary are included within the Town's proposed SOI boundary.

TOWN OF LOS GATOS

SOI RECOMMENDATION

It is recommended that LAFCO reaffirm the existing SOI for the Town of Los Gatos.

SOI DETERMINATIONS

1. *The Present and Planned Land Uses in the Area, including Agricultural and Open-Space Lands*

A variety of urban uses are planned within Los Gatos' USA boundary. Both the County of Santa Clara and the Town of Los Gatos General Plans call for the continuation of non-urban uses beyond these boundaries.

2. *Present and Probable Need for Public Facilities and Services in the Area*

The type of public services and public facilities required in the proposed Los Gatos SOI boundary will not change, although the level of demand will increase modestly.

3. *Present Capacity of Public Facilities and Adequacy of Public Services that the Agency Provides or is Authorized to Provide*

The present capacity of public facilities and public services is generally adequate. However, improvements to storm water drainage are needed, the Police Department needs additional space for employees, and the Town's existing library is inadequate to meet the needs of the community.

4. *Existence of Any Social or Economic Communities of Interest in the Area if the Commission Determines that they are Relevant to the Agency*

There exist social and economic conditions that cause interaction and interdependence between the Town of Los Gatos and the areas within the City's SOI.

CITY OF MONTE SERENO

SOI RECOMMENDATION

It is recommended that LAFCO reaffirm the existing SOI for the City of Monte Sereno.

SOI DETERMINATIONS

1. *The Present and Planned Land Uses in the Area, including Agricultural and Open-Space Lands*
Planned land uses within Monte Sereno's USA boundary are consistent with existing land uses. Both the County of Santa Clara and the City of Monte Sereno General Plans call for the continuation of non-urban uses beyond these boundaries.
2. *Present and Probable Need for Public Facilities and Services in the Area*
The type of public services and public facilities required within Monte Sereno's SOI boundary will not change, although the level of demand will increase modestly.
3. *Present Capacity of Public Facilities and Adequacy of Public Services that the Agency Provides or is Authorized to Provide*
The present capacity of public facilities and public services is generally adequate. However, improvements to storm water drainage are needed, and the City's police service provider (i.e. Los Gatos Police Department) needs additional space for employees.
4. *Existence of Any Social or Economic Communities of Interest in the Area if the Commission Determines that they are Relevant to the Agency*
There exist social and economic conditions that cause interaction and interdependence between the City of Monte Sereno and the areas within the City's SOI boundary.

CITY OF MOUNTAIN VIEW

SOI RECOMMENDATION

It is recommended that LAFCO reaffirm the existing SOI for the City of Mountain View.

SOI DETERMINATIONS

1. *The Present and Planned Land Uses in the Area, including Agricultural and Open-Space Lands*

The Mountain View SOI is substantially coterminous with the boundaries of the City. Planned land uses in the City are consistent with existing land uses.

2. *Present and Probable Need for Public Facilities and Services in the Area*

The type of public services and public facilities required in the proposed Mountain View SOI boundary will not change, although the level of demand will increase modestly.

3. *Present Capacity of Public Facilities and Adequacy of Public Services that the Agency Provides or is Authorized to Provide*

The present capacity of public facilities and public services is generally adequate. However, some areas of the City may need sewer infrastructure improvements, the City's storm water drainage facilities are deficient in localized areas, and improvements to City police facilities are needed. The City is currently working to resolve these issues.

4. *Existence of Any Social or Economic Communities of Interest in the Area if the Commission Determines that they are Relevant to the Agency*

There exist social and economic conditions that cause interaction and interdependence between the City of Mountain View and the areas within the City's SOI boundary.

CITY OF PALO ALTO

SOI RECOMMENDATIONS

It is recommended that LAFCO amend the City's SOI boundary to exclude two small unincorporated areas (Altamont Circle Area and Moody Road Area) developed with low density residential uses that are located outside but adjacent to the SOI of Los Altos Hills along Page Mill Road (see Map for Los Altos Hills SOI Recommendations).

It is also recommended that LAFCO re-affirm the remaining portion of the City of Palo Alto's existing SOI boundary.

SOI DETERMINATIONS

1. *The Present and Planned Land Uses in the Area, including Agricultural and Open-Space Lands*

Planned land uses in the City, and on the unincorporated lands within the City's recommended SOI are consistent with existing land uses.

2. *Present and Probable Need for Public Facilities and Services in the Area*

The type of public services and public facilities required in the recommended Palo Alto SOI will not change, although the level of demand will increase.

3. *Present Capacity of Public Facilities and Adequacy of Public Services that the Agency Provides or is Authorized to Provide*

The present capacity of public facilities and public services is generally adequate. However, some areas of the City need sewer infrastructure improvements in order to increase capacity, the City's storm water drainage facilities need improvements in order to prevent flooding during a design storm, and improvements to the City's police facility are needed in order to address overcrowding.

4. *Existence of Any Social or Economic Communities of Interest in the Area if the Commission Determines that they are Relevant to the Agency*

There exist social and economic conditions that cause interaction and interdependence between the City of Palo Alto and the areas within its recommended SOI boundary.

CITY OF SARATOGA

SOI RECOMMENDATION

It is recommended that LAFCO reaffirm the existing SOI for the City of Saratoga.

SOI DETERMINATIONS

1. *The Present and Planned Land Uses in the Area, including Agricultural and Open-Space Lands*

Planned land uses within Saratoga's USA boundary are consistent with existing land uses. Both the County of Santa Clara and the City of Saratoga General Plans call for the continuation of non-urban uses beyond these boundaries.

2. *Present and Probable Need for Public Facilities and Services in the Area*

The type of public services and public facilities required in the proposed Saratoga SOI boundary will not change, although the level of demand will increase modestly.

3. *Present Capacity of Public Facilities and Adequacy of Public Services that the Agency Provides or is Authorized to Provide*

For the most part, the present capacity of public facilities and public services appears to be adequate.

4. *Existence of Any Social or Economic Communities of Interest in the Area if the Commission Determines that they are Relevant to the Agency*

There exist social and economic conditions that cause interaction and interdependence between the City of Saratoga and the areas within the City's SOI boundary.

CITY OF SUNNYVALE

SOI RECOMMENDATION

It is recommended that LAFCO reaffirm the existing SOI for the City of Sunnyvale.

SOI DETERMINATIONS

1. *The Present and Planned Land Uses in the Area, including Agricultural and Open-Space Lands*

The Sunnyvale SOI boundary is substantially coterminous with the boundaries of the City. Planned land uses in the City are consistent with existing land uses.

2. *Present and Probable Need for Public Facilities and Services in the Area*

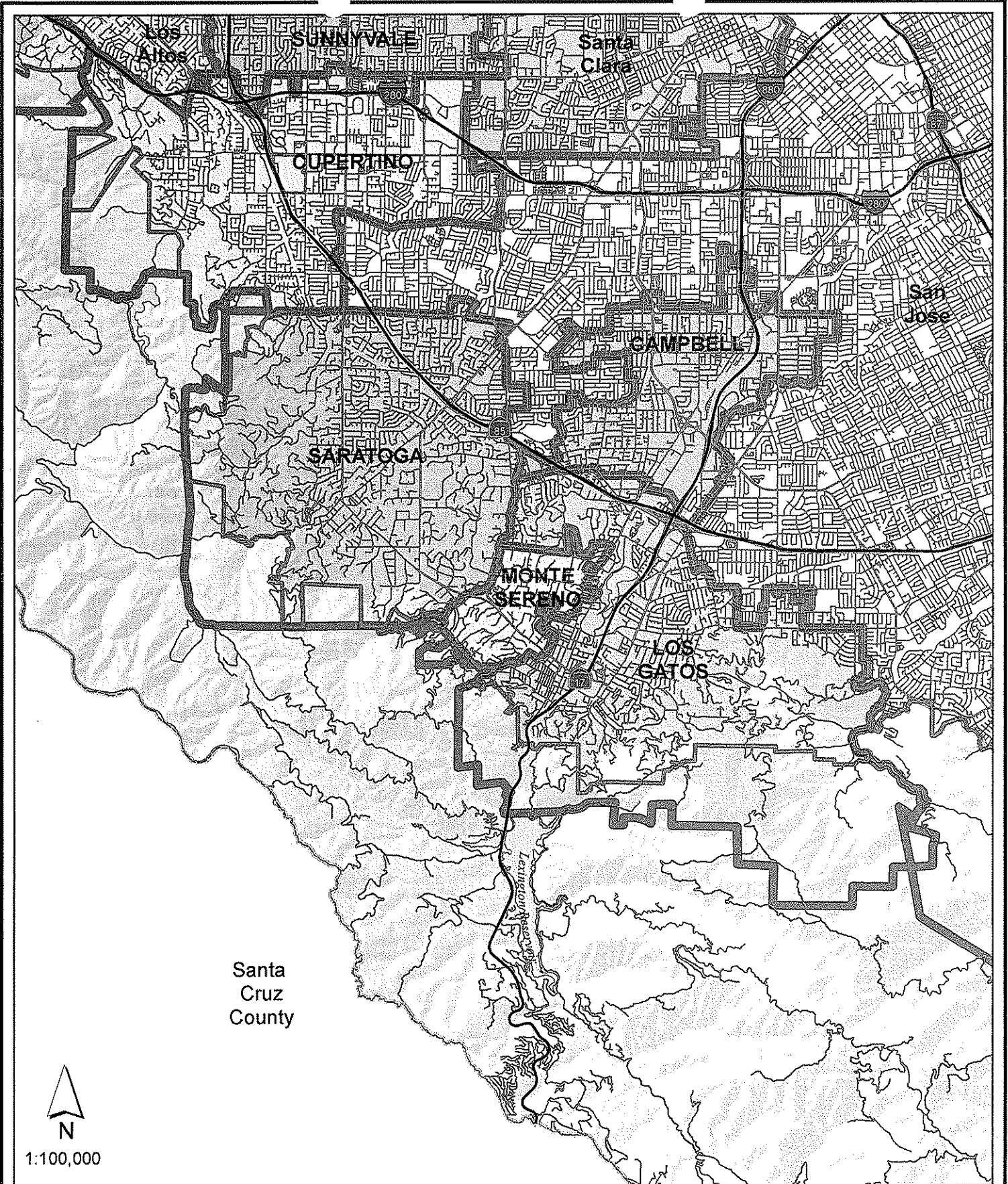
The type of public services and public facilities required in the proposed Sunnyvale SOI boundary will not change, although the level of demand will increase modestly.

3. *Present Capacity of Public Facilities and Adequacy of Public Services that the Agency Provides or is Authorized to Provide*

The present capacity of public facilities and public services is generally adequate. However, wastewater improvements are needed in some areas of the City, some components of the Water Pollution Control Plant need major rehabilitation, the City's Public Safety Department Facility needs modernization and additional space, and the City's existing library is inadequate to meet the needs of the community.

4. *Existence of Any Social or Economic Communities of Interest in the Area if the Commission Determines that they are Relevant to the Agency*

There exist social and economic conditions that cause interaction and interdependence between the City of Sunnyvale and the areas within the City's SOI boundary.



Boundaries of West Valley Cities

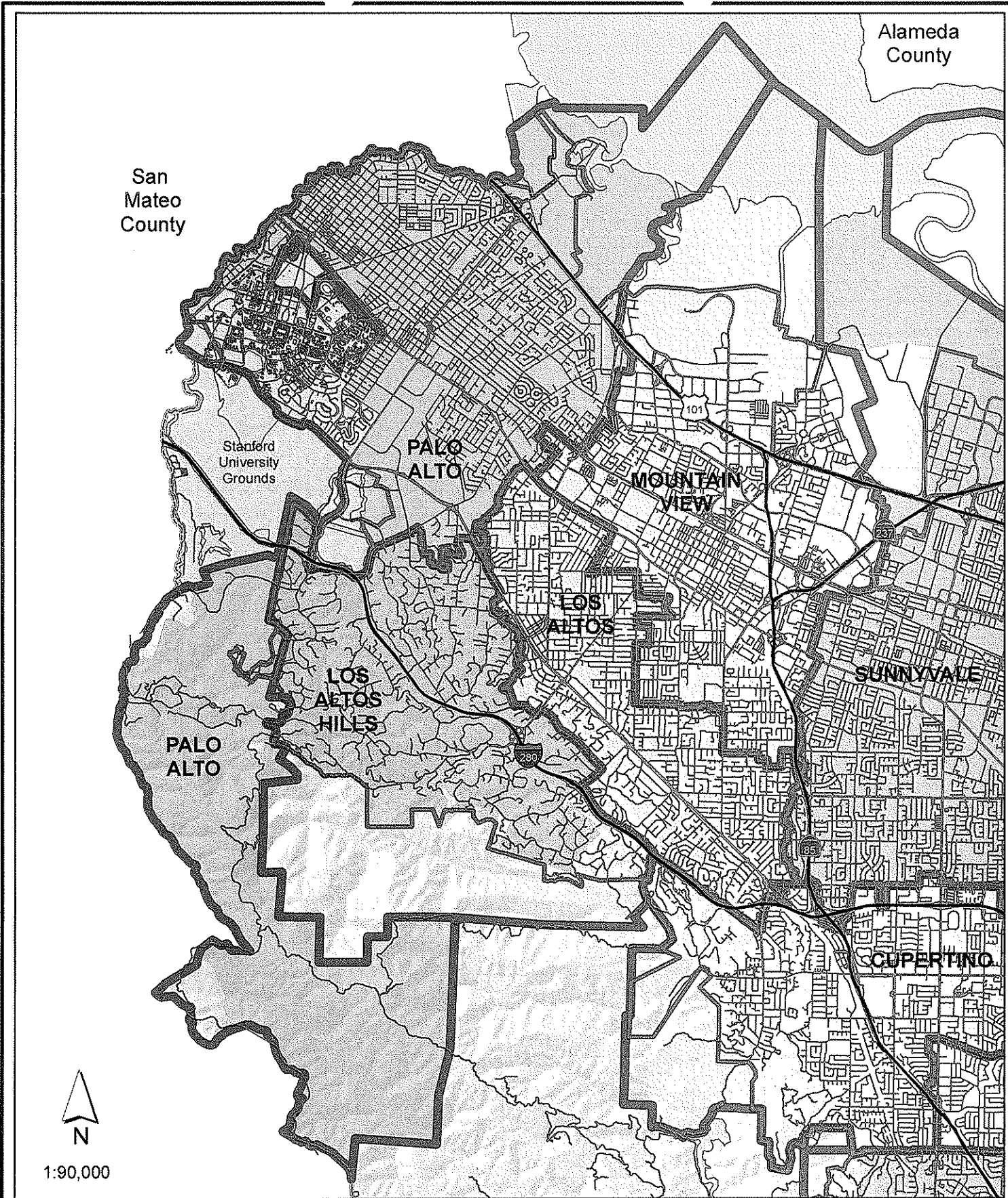


Urban Service Area Boundary
 Sphere of Influence Boundary

January 2007

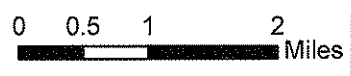
LAFCO
Local Agency Formation Commission of Santa Clara County





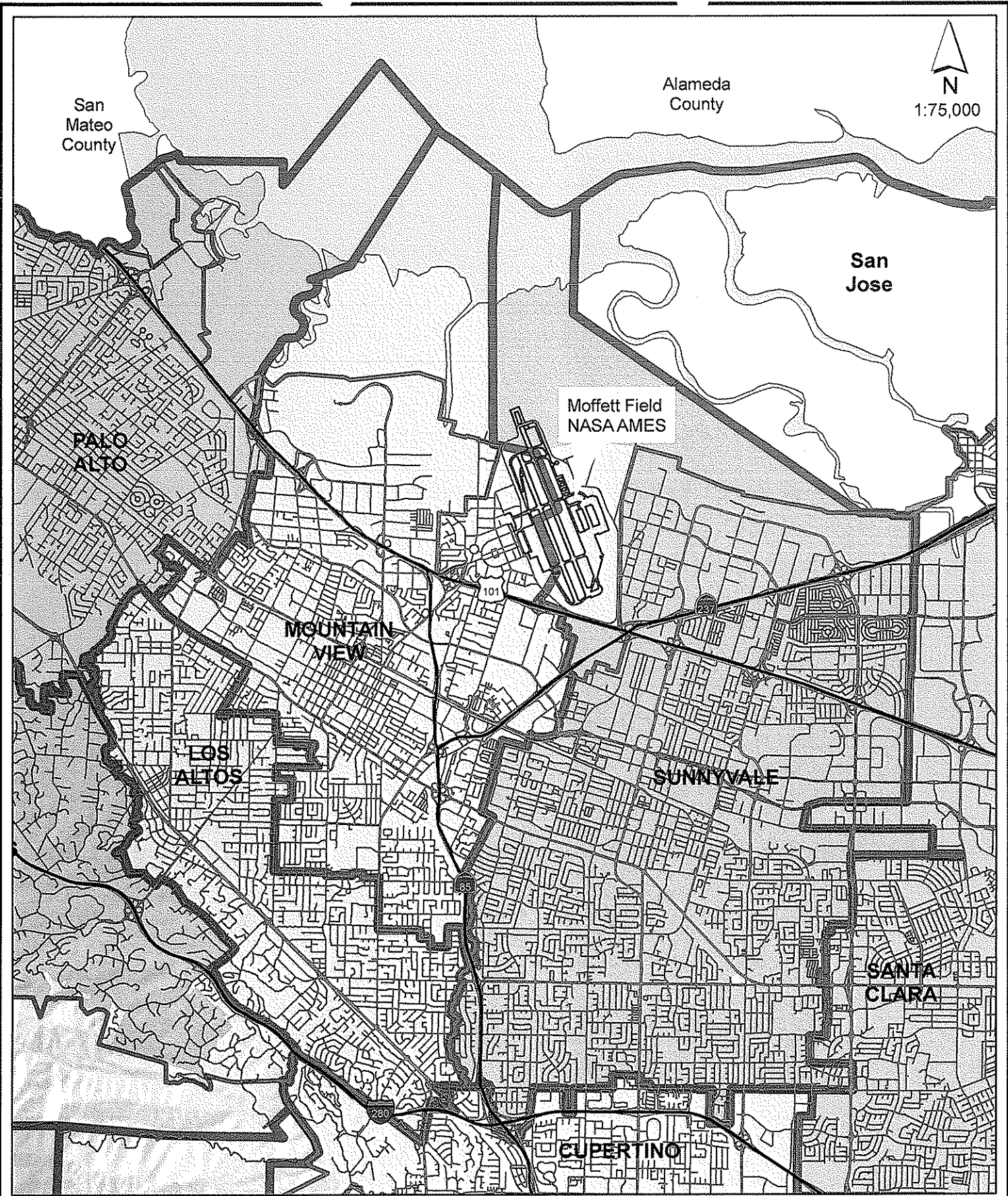
**Boundaries of Los Altos,
Los Altos Hills, and Palo Alto**

Urban Service Area Boundary
 Sphere of Influence Boundary



January 2007

LAFCO
Local Agency Formation Commission of Santa Clara County



**Boundaries of Mountain View
and Sunnyvale**



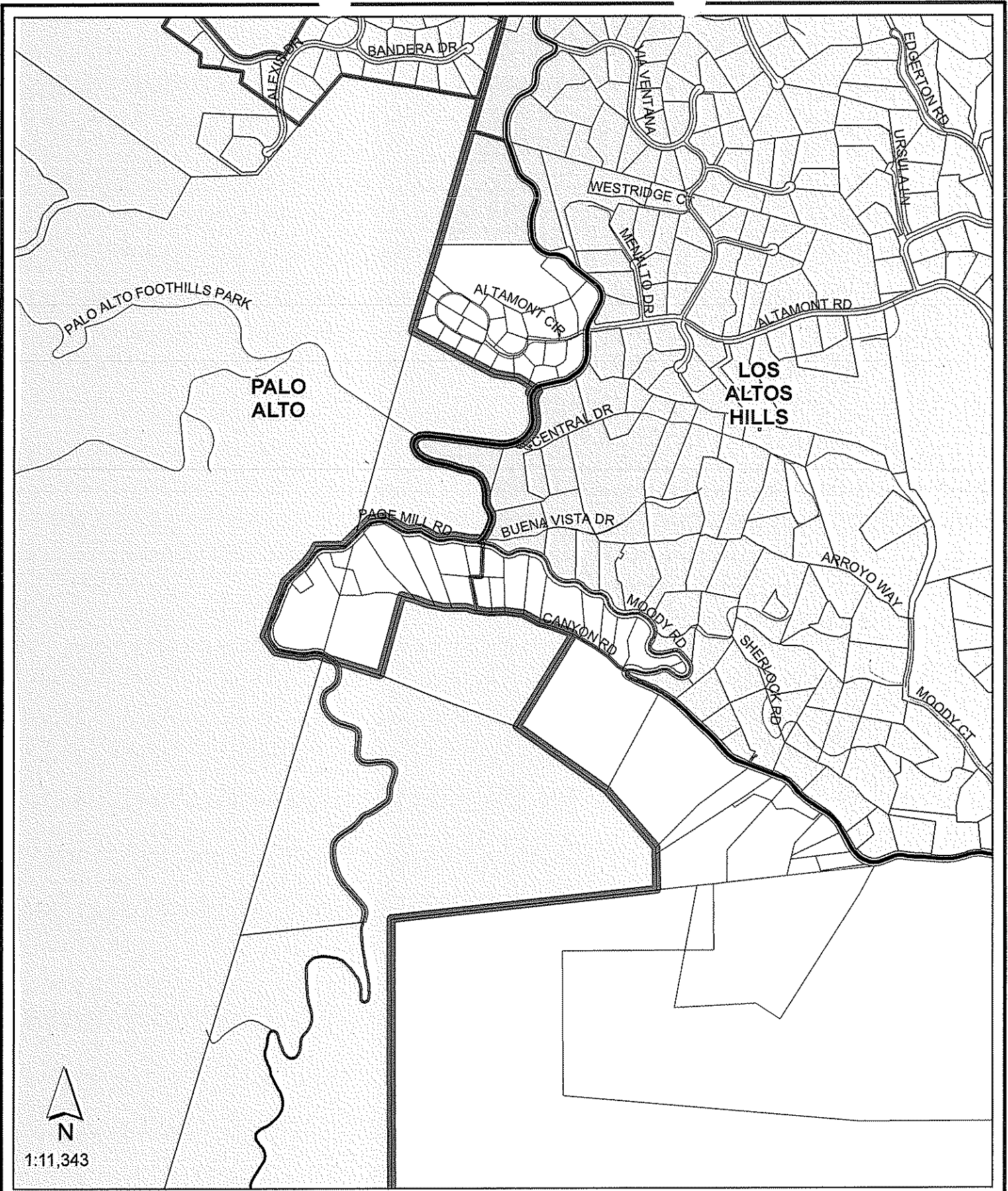
Urban Service Area Boundary
 Sphere of Influence Boundary

January 2007

LAFCO
 Local Agency Formation Commission of Santa Clara County

(


(



1:11,343

**Recommended Sphere of Influence Boundary
for Palo Alto and Los Altos Hills**

 Urban Service Area Boundary  Recommended Sphere of Influence Boundary



July 2007





Recommendations and SOI Determinations for Special Districts in the Northwest Santa Clara County

CUPERTINO SANITARY DISTRICT

SOI RECOMMENDATION

It is recommended that LAFCO reaffirm the existing SOI for the Cupertino Sanitary District.

SOI DETERMINATIONS

1. *The Present and Planned Land Uses in the Area, including Agricultural and Open-Space Lands*

Planned land uses throughout the District are generally similar to those of the existing uses.

2. *Present and Probable Need for Public Facilities and Services in the Area*

The need for additional wastewater facilities and services is expected to be low in the future.

3. *Present Capacity of Public Facilities and Adequacy of Public Services that the Agency Provides or is Authorized to Provide*

The present capacity of public facilities and provision of service appears to be adequate.

4. *Existence of Any Social or Economic Communities of Interest in the Area if the Commission Determines that they are Relevant to the Agency*

The District is part of the social and economic community of the Cities of Cupertino and portions of Saratoga, Sunnyvale, Los Altos, and unincorporated areas within Santa Clara County.

EL CAMINO HOSPITAL DISTRICT

SOI RECOMMENDATION

It is recommended that LAFCO expand the El Camino Hospital District's SOI to include the entire Cities of Sunnyvale and Cupertino and be coterminous with their boundaries.

SOI DETERMINATIONS

1. *The Present and Planned Land Uses in the Area, including Agricultural and Open-Space Lands*

Planned land uses throughout the District are generally similar to those of the existing uses.

2. *Present and Probable Need for Public Facilities and Services in the Area*

The need for additional District services is expected to be low in the future.

3. *Present Capacity of Public Facilities and Adequacy of Public Services that the Agency Provides or is Authorized to Provide*

The present capacity of public facilities and provision of service appears to be adequate.

4. *Existence of Any Social or Economic Communities of Interest in the Area if the Commission Determines that they are Relevant to the Agency*

The Cities of Los Altos, Los Altos Hills, Mountain View, Sunnyvale, and Cupertino form the social and economic communities of interest for the District because the District serves residents within these areas.

LAKE CANYON COMMUNITY SERVICES DISTRICT

SOI RECOMMENDATION

It is recommended that LAFCO reaffirm the existing SOI for the Lake Canyon Community Services District.

SOI DETERMINATIONS

1. *The Present and Planned Land Uses in the Area, including Agricultural and Open-Space Lands*

The community is not expected to grow beyond the development of the existing vacant parcels. Hence, future development within the Lake Canyon CSD is expected to be minimal and consist of development of the 10 remaining vacant parcels that are planned for single-family residences.

2. *Present and Probable Need for Public Facilities and Services in the Area*

The Lake Canyon CSD was established to provide services to a specific community. Future growth within the Lake Canyon CSD would be minimal and limited to development of vacant parcels.

3. *Present Capacity of Public Facilities and Adequacy of Public Services that the Agency Provides or is Authorized to Provide*

The present capacity of public facilities and provision of service appears to be adequate.

4. *Existence of Any Social or Economic Communities of Interest in the Area if the Commission Determines that they are Relevant to the Agency*

The Lake Canyon community is a distinct community of interest.

MIDPENINSULA REGIONAL OPEN SPACE DISTRICT

SOI RECOMMENDATION

It is recommended that LAFCO reaffirm the existing SOI for the Midpeninsula Regional Open Space District.

SOI DETERMINATIONS

1. *The Present and Planned Land Uses in the Area, including Agricultural and Open-Space Lands*
Planned land uses throughout these areas are generally similar to those of the existing uses.

2. *Present and Probable Need for Public Facilities and Services in the Area*

The District is expected to continue to acquire lands for open space preservation throughout its boundary.

3. *Present Capacity of Public Facilities and Adequacy of Public Services that the Agency Provides or is Authorized to Provide*

The present capacity of service provided by the Open Space District appears to be adequate.

4. *Existence of Any Social or Economic Communities of Interest in the Area if the Commission Determines that they are Relevant to the Agency*

All lands within the District's boundary are considered communities of interest.

RANCHO RINCONADA RECREATION AND PARK DISTRICT

SOI RECOMMENDATION

It is recommended that LAFCO reaffirm the existing zero SOI for the Rancho Rinconada Recreation and Park District.

SOI DETERMINATIONS

1. *The Present and Planned Land Uses in the Area, including Agricultural and Open-Space Lands*
The District encompasses two fully developed housing tracts. There are no agricultural or open space lands within the District's SOI. As the area is fully developed, planned land uses in the area are consistent with the existing uses.
2. *Present and Probable Need for Public Facilities and Services in the Area*
No new development in the District is anticipated. Hence, the need for additional public services that are provided by the District is not expected to change.
3. *Present Capacity of Public Facilities and Adequacy of Public Services that the Agency Provides or is Authorized to Provide*
The present level of services provided by the District appears to be adequate.
4. *Existence of Any Social or Economic Communities of Interest in the Area if the Commission Determines that they are Relevant to the Agency*
The District is part of the social and economic community of the City of Cupertino.

SANTA CLARA VALLEY TRANSPORTATION AUTHORITY

SOI RECOMMENDATION

It is recommended that LAFCO reaffirm the existing SOI for the Santa Clara Valley Transportation Authority.

SOI DETERMINATIONS

- 1. The Present and Planned Land Uses in the Area, including Agricultural and Open-Space Lands*
Planned land uses throughout the County are generally similar to that of the existing uses.
- 2. Present and Probable Need for Public Facilities and Services in the Area*
The need for transportation services is expected to increase along with population growth.
- 3. Present Capacity of Public Facilities and Adequacy of Public Services that the Agency Provides or is Authorized to Provide*
The present level of services provided by the VTA appears to be adequate.
- 4. Existence of Any Social or Economic Communities of Interest in the Area if the Commission Determines that they are Relevant to the Agency*
The VTA currently encompasses all of the communities of interest in the County.

SARATOGA CEMETERY DISTRICT

SOI RECOMMENDATION

It is recommended that LAFCO reaffirm the existing SOI for the Saratoga Cemetery District.

SOI DETERMINATIONS

- 1. The Present and Planned Land Uses in the Area, including Agricultural and Open-Space Lands*
Planned land uses throughout the cities and County are generally similar to those of the existing uses.
- 2. Present and Probable Need for Public Facilities and Services in the Area*
The need for cemetery services is expected to increase along with population growth.
- 3. Present Capacity of Public Facilities and Adequacy of Public Services that the Agency Provides or is Authorized to Provide*
The present level of services provided by the District appears to be adequate.
- 4. Existence of Any Social or Economic Communities of Interest in the Area if the Commission Determines that they are Relevant to the Agency*
The District is part of the social and economic community of the Cities of Saratoga and Monte Sereno.

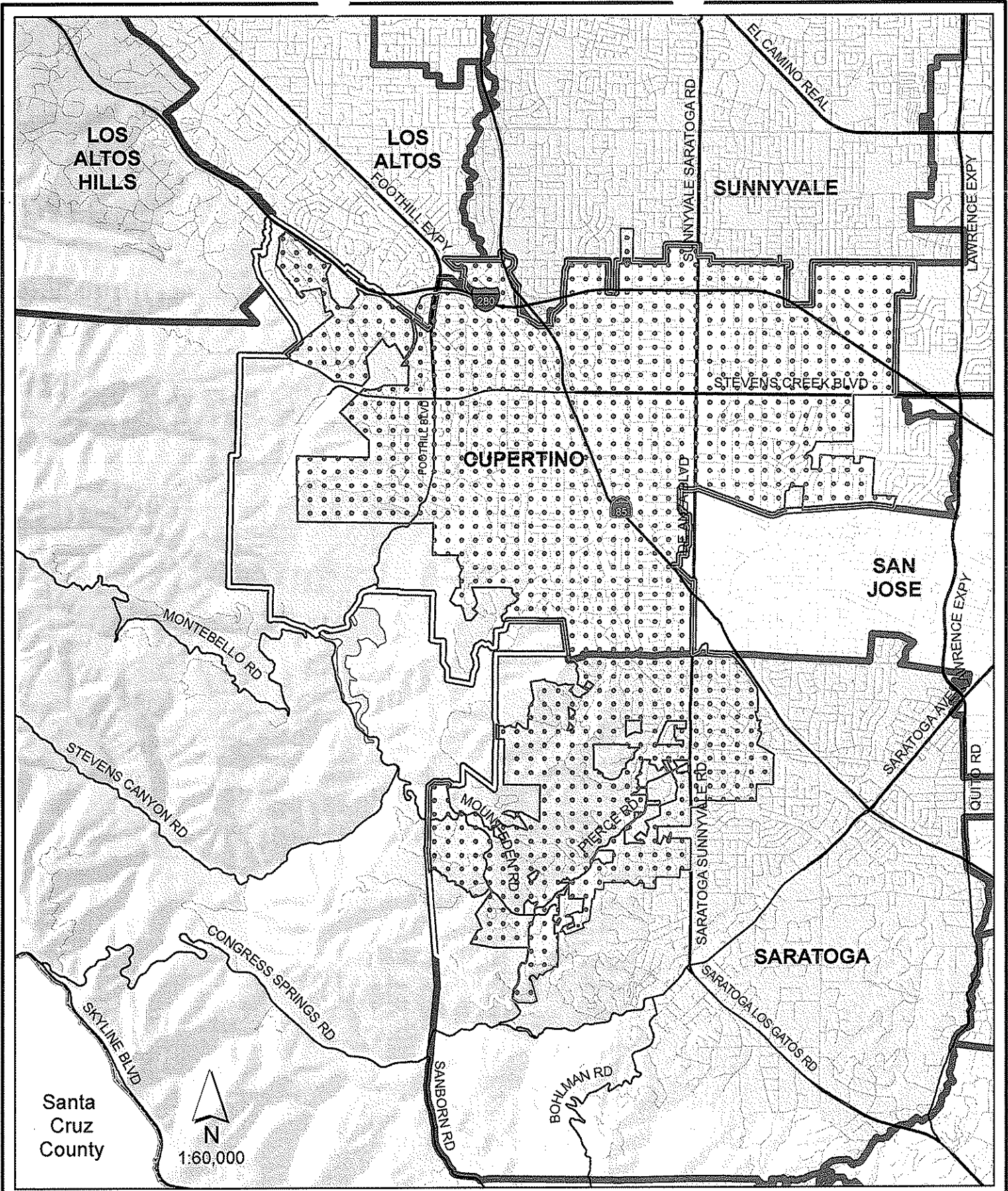
WEST VALLEY SANITATION DISTRICT

SOI RECOMMENDATION

It is recommended that LAFCO expand the West Valley Sanitation District's SOI to include the two small areas located on the southwest side of the District (see Map) that are currently receiving District services.

SOI DETERMINATIONS

- 1. The Present and Planned Land Uses in the Area, including Agricultural and Open-Space Lands*
Planned land uses throughout the District are generally similar to those of the existing uses.
- 2. Present and Probable Need for Public Facilities and Services in the Area*
The need for additional wastewater facilities and services is expected to be low in the future.
- 3. Present Capacity of Public Facilities and Adequacy of Public Services that the Agency Provides or is Authorized to Provide*
The present capacity of public facilities and provision of service appears to be adequate.
- 4. Existence of any Social or Economic Communities of Interest in the Area if the Commission Determines that they are Relevant to the Agency*
The District is part of the social and economic community of the Cities of Saratoga, Campbell, Monte Sereno, and Los Gatos.



**Boundaries of the
Cupertino Sanitary District**




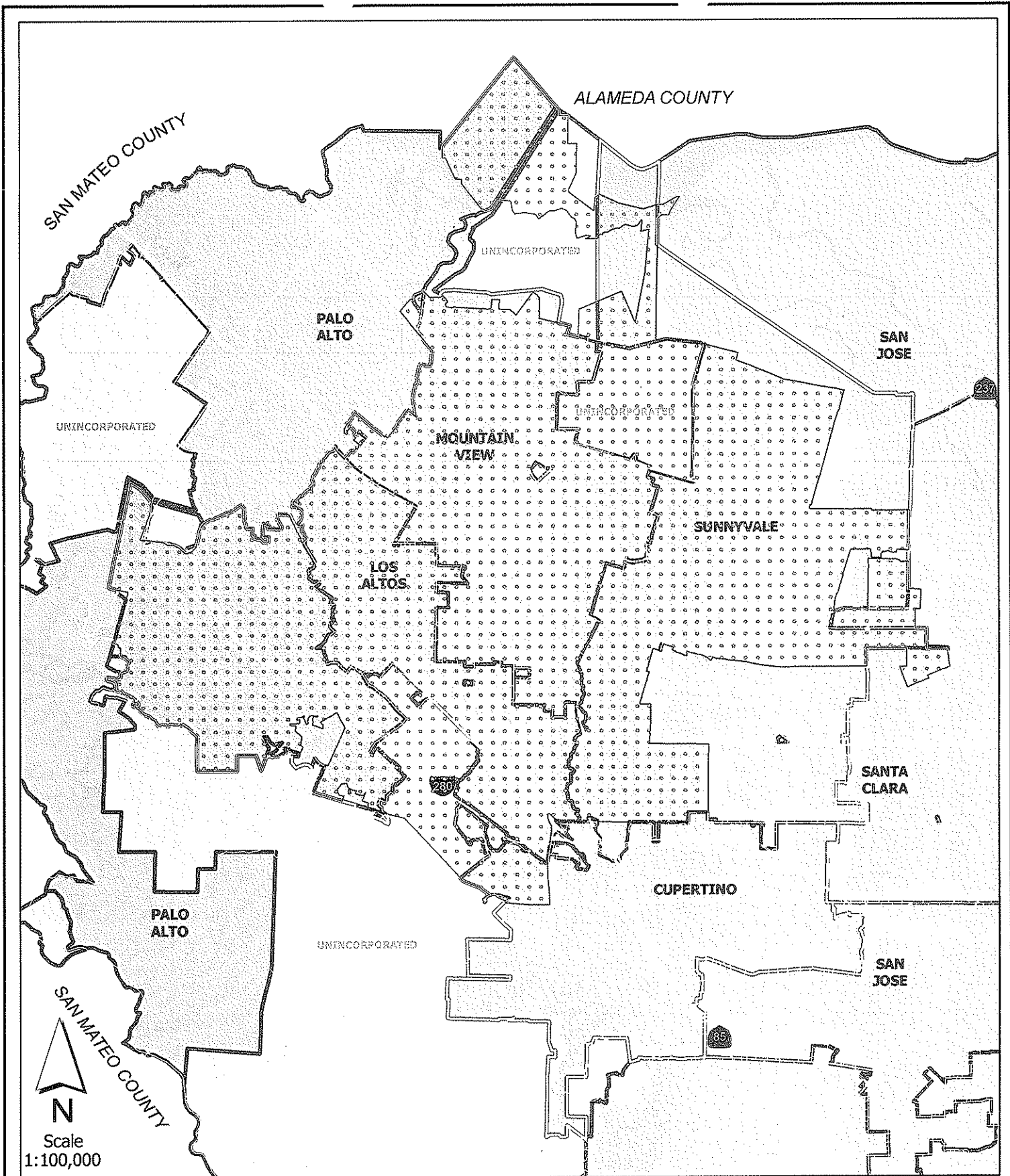
- Cupertino Sanitary District Boundary
- City Sphere of Influence Boundary

Cupertino Sanitary District Sphere of Influence Boundary

April 2007

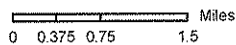
LAFCO
Local Agency Formation Commission of Santa Clara County





El Camino Hospital District

Recommended
Sphere of
Influence



 Boundary

Cities 

Unincorporated 

 **LAFCO**
Local Agency Formation Commission of Santa Clara County

C


C

Faint, illegible text at the bottom of the page, possibly bleed-through from the reverse side.



**Boundaries of the Lake Canyon
Community Services District**

- Community Services District Boundary
- City Urban Service Area Boundary
- Community Services District Sphere of Influence
- City Sphere of Influence Boundary





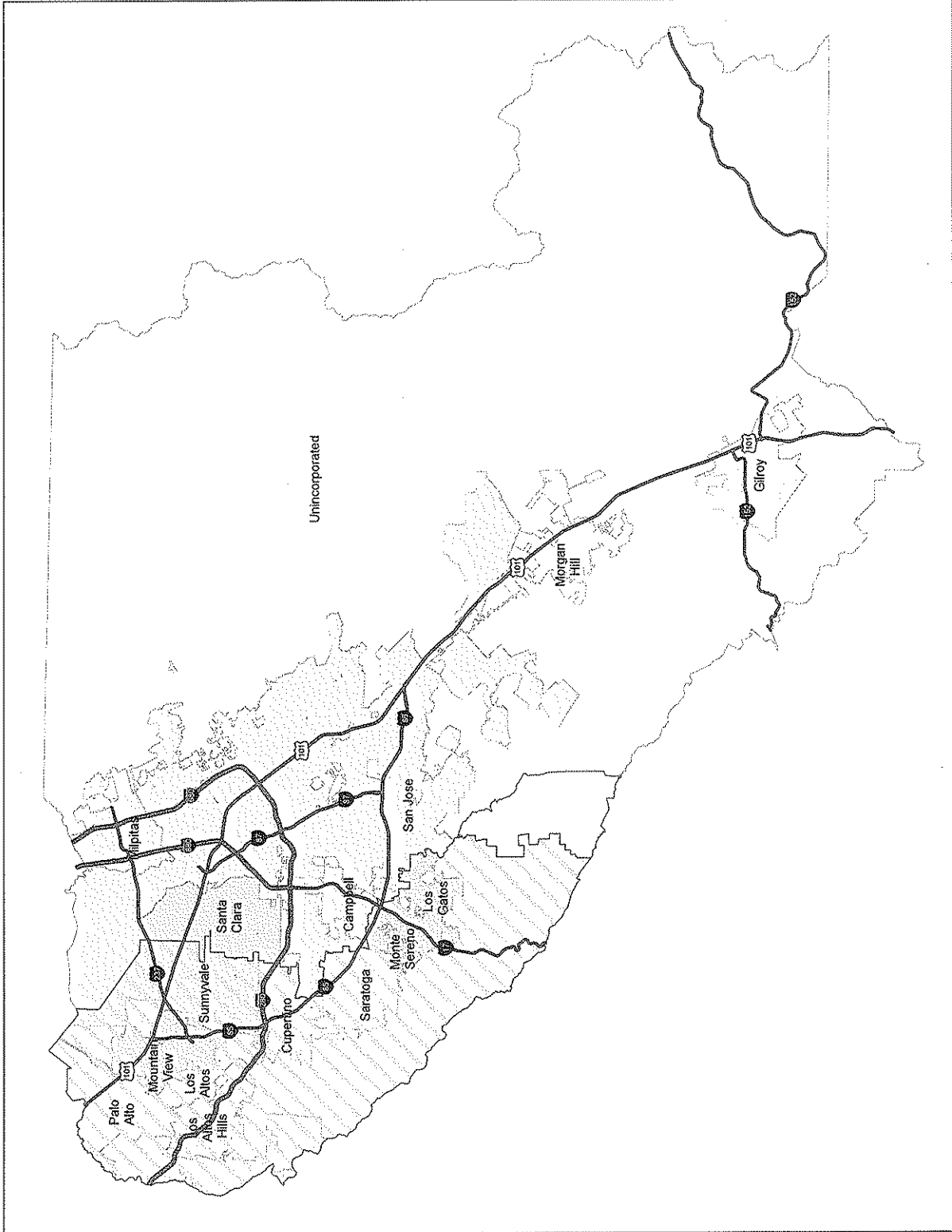
February 2007

**Midpeninsula Regional
Open Space District
(MROSD)**

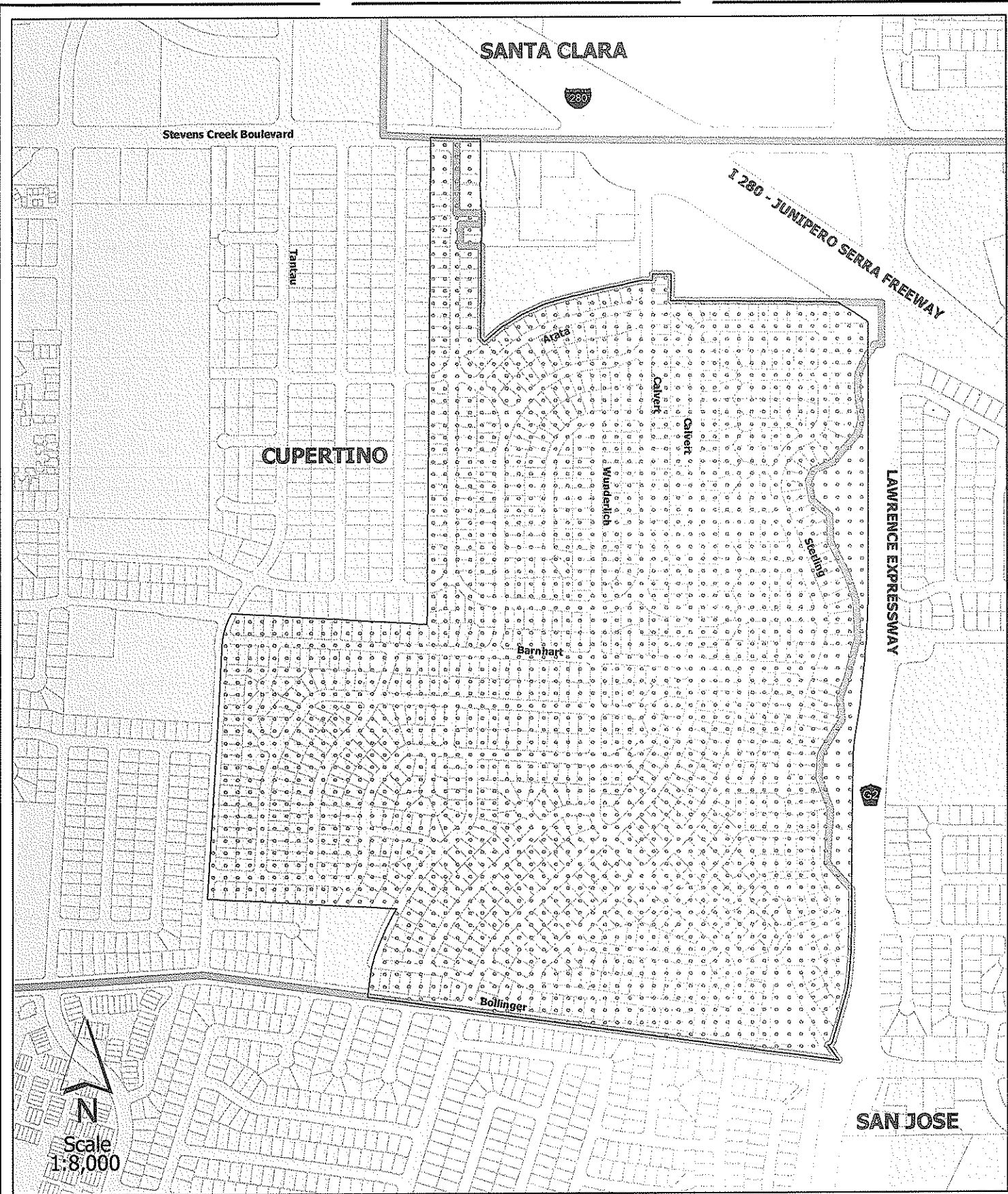
District Boundary Within Santa Clara County
**District Boundary also includes portions
of San Mateo County and Santa Cruz County*

Legend

-  MROSD Boundary
-  MROSD Sphere of Influence



LAFECO
Local Agency Formation Commission of Santa Clara County
70 West Hedding Street • 11th Floor, East Wing • San Jose, CA 95110
(408) 298-5127 • 408-298-1618 Fax • www.santahalfco.ca.gov
Adopted by the LAFECO of Santa Clara County
May 2006




Rancho Rinconada Recreation and Park District



Boundary



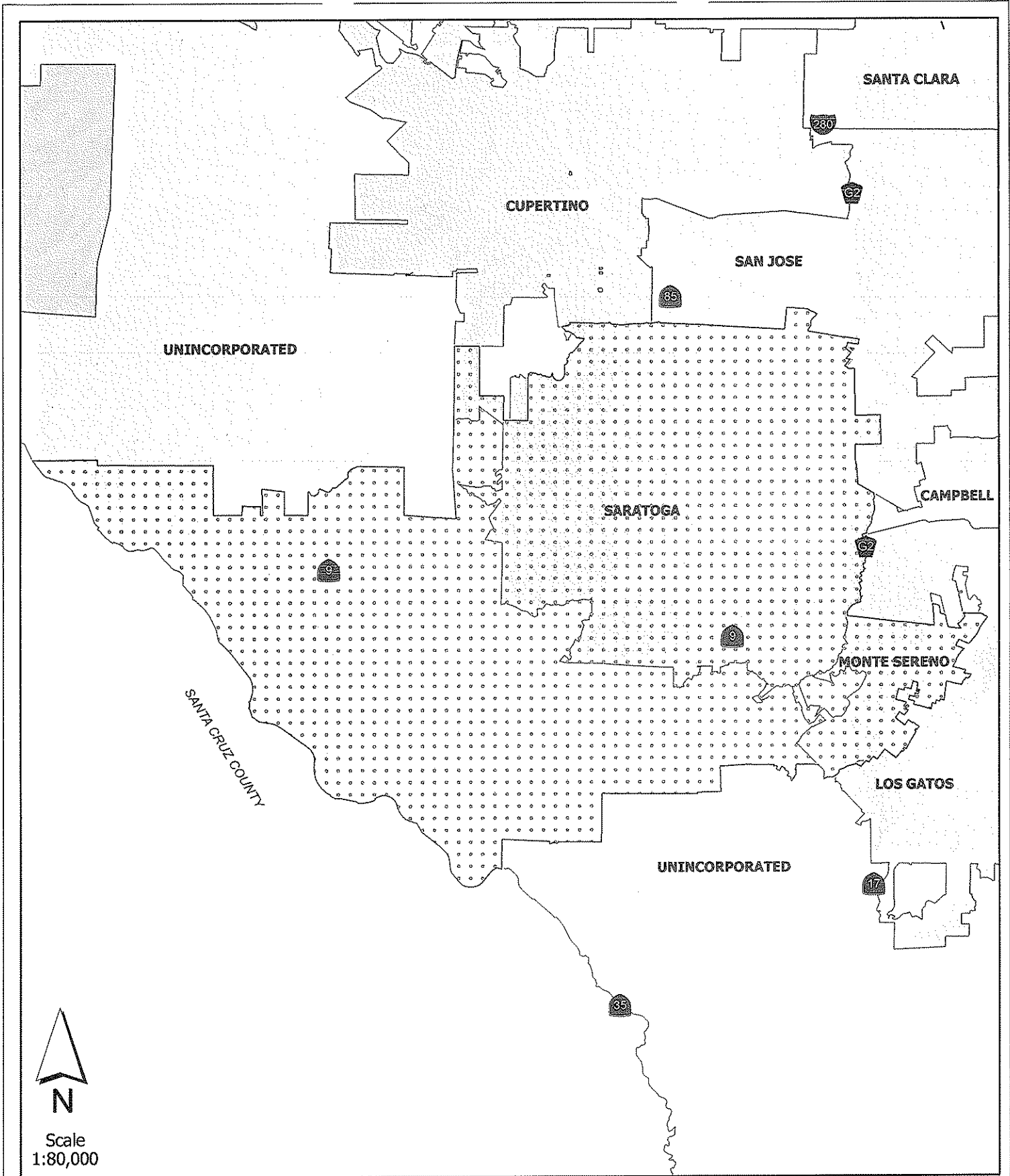
Cities



LAFCO

Local Agency Formation Commission of Santa Clara County





Scale
1:80,000

Saratoga Cemetery District

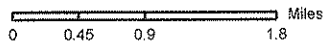


Boundary

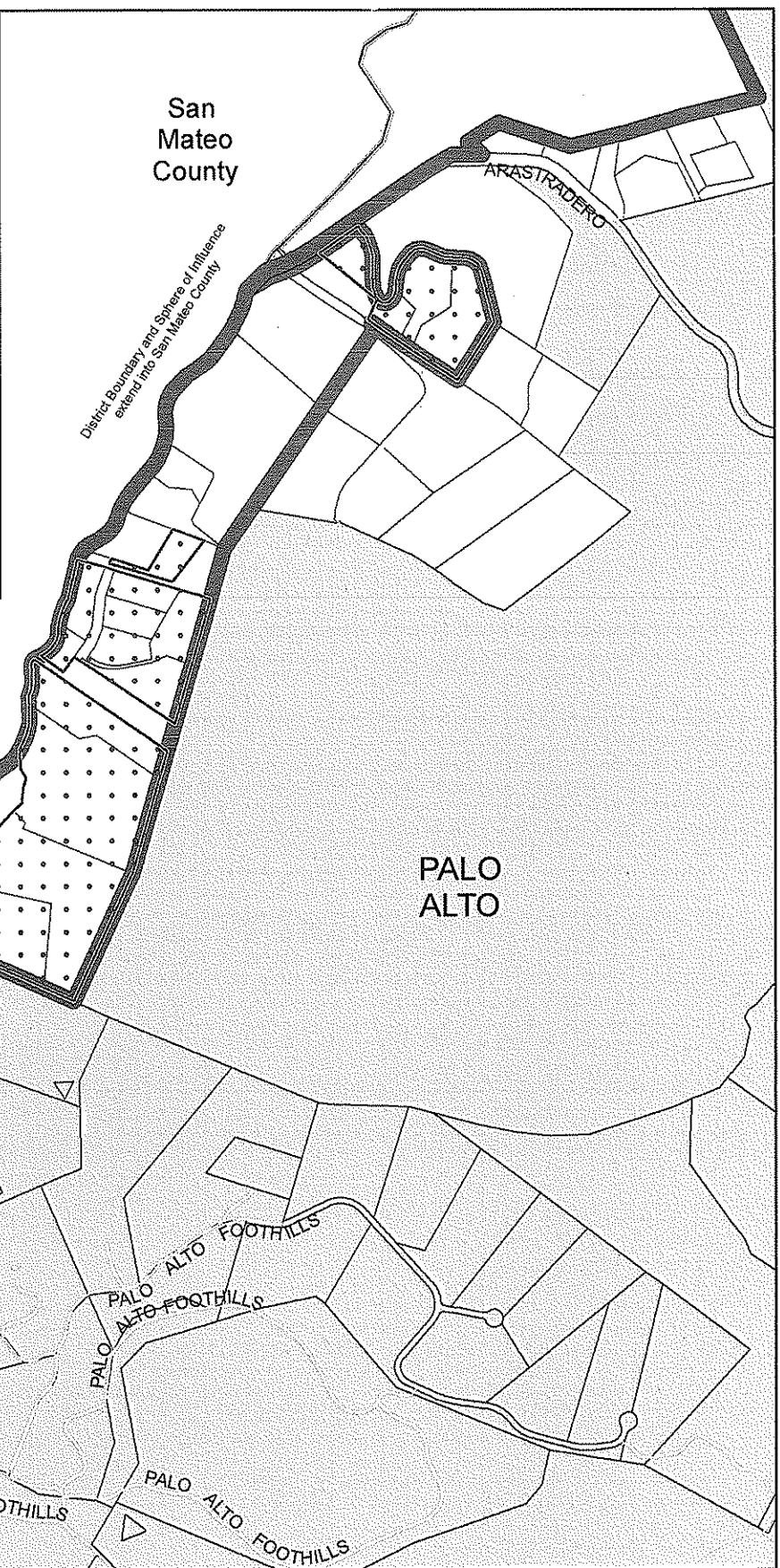
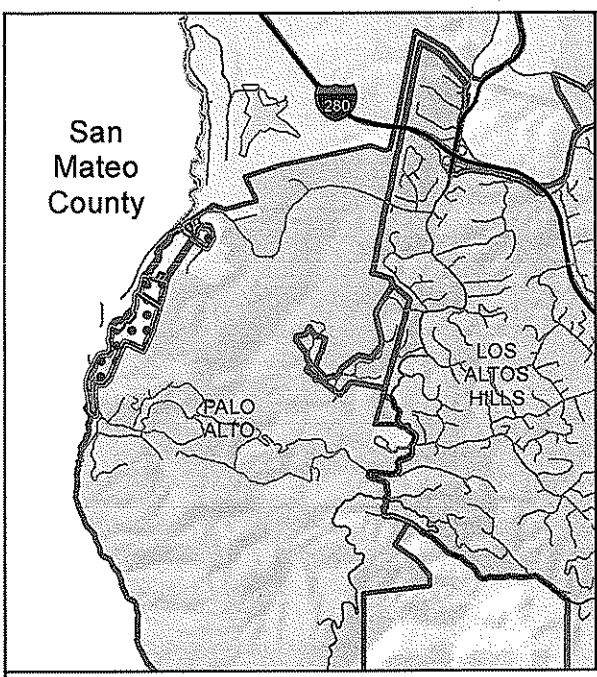
Sphere of
Influence

Cities

Unincorporated







1:10,000


Boundaries of the West Bay Sanitary District

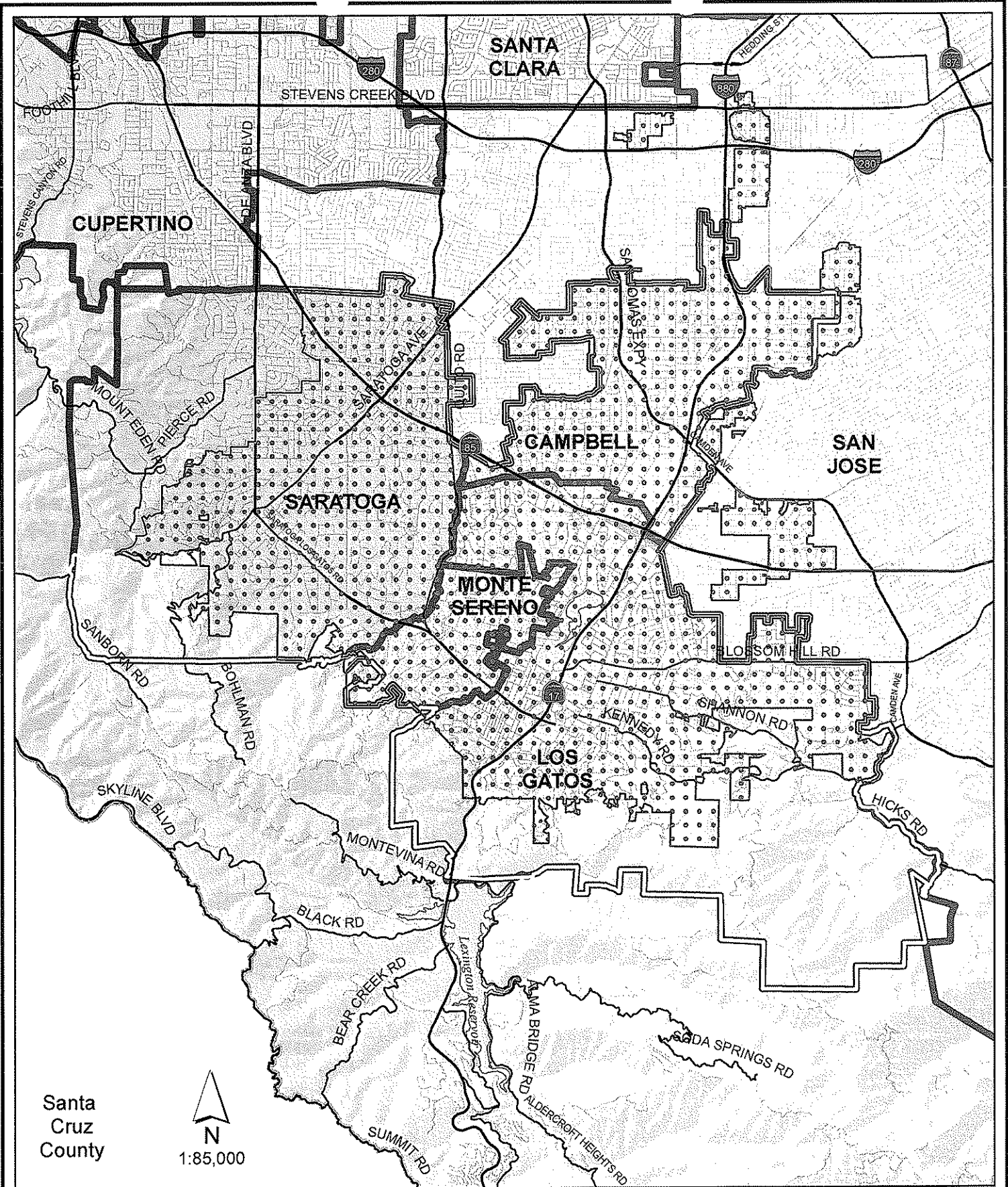
-  District Boundary
-  City Urban Service Area Boundary
-  District Sphere of Influence
-  City Sphere of Influence Boundary



LAFCO
Local Agency Formation Commission of Santa Clara County

February 2007





Boundaries of the West Valley Sanitation District

-  West Valley Sanitation District Boundary
-  City Sphere of Influence Boundary
-  West Valley Sanitation District Sphere of Influence Boundary



April 2007



