

RESOLUTION NO. 2014-06

**RESOLUTION OF THE LOCAL AGENCY FORMATION COMMISSION
OF SANTA CLARA COUNTY APPROVING THE AMENDMENT OF SOUTH SANTA
CLARA COUNTY FIRE PROTECTION DISTRICT'S SPHERE OF INFLUENCE AND
APPROVING THE ANNEXATION OF CERTAIN PROPERTY TO THE SOUTH
SANTA CLARA COUNTY FIRE PROTECTION DISTRICT**

**SOUTH SANTA CLARA COUNTY FIRE PROTECTION DISTRICT
SPHERE OF INFLUENCE AMENDMENT AND ANNEXATION 2014**

RESOLVED by the Local Agency Formation Commission of Santa Clara County, State of California, that

WHEREAS, a proposal by District Resolution for an amendment of the South Santa Clara County Fire Protection District's Sphere of Influence (SOI) to include approximately 12,995 acres; and for annexation of these and other unincorporated lands located within South Santa Clara County Fire Protection District's SOI, totaling approximately 38,648 acres of unincorporated lands in Santa Clara County located south and west of the cities of Morgan Hill and San Jose in the Santa Cruz Mountains, was heretofore filed with the Commission; and.

WHEREAS, the Executive Officer has reviewed the proposal and prepared a report, including her recommendation, the proposal and report having been presented to and considered by this Commission; and

WHEREAS, the subject territory is inhabited, has less than 100% consent of the affected landowners, and is subject to protest proceedings; and

WHEREAS, LAFCO, on June 13, 2001, delegated authority to the Executive Officer to conduct protest proceedings and perform any functions otherwise required of the Commission in regard to its responsibilities as a conducting authority; and

WHEREAS, this Commission as a Responsible Agency has complied with the California Environmental Quality Act (CEQA) incident to its consideration of this request, as described below; and

WHEREAS, the Board of Directors of South Santa Clara County Fire Protection District, at its meeting on June 24, 2014, adopted Resolution No. SCFD 2014-2 in support of this sphere of influence amendment and annexation;

NOW, THEREFORE, the Local Agency Formation Commission of Santa Clara County, does hereby resolve, determine and order as follows:

SECTION 1:

The project is statutorily exempt from the provisions of CEQA pursuant to CEQA Section 15061(b)(3). The activity is covered by the general rule that CEQA applies only to projects, which have the potential for causing a significant effect on the environment. Where it

RESOLUTION NO. 2014-06

can be seen with certainty that there is no possibility that the activity in question may have a significant effect on the environment, the activity is not subject to CEQA.

SECTION 2:

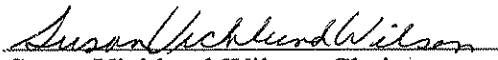
1. The Commission hereby approves the amendment of the South Santa Clara County Fire Protection District's Sphere of Influence (SOI) to include approximately 12,995 acres of unincorporated land, as depicted in Exhibit "C," and adopts SOI determinations (Exhibit "D").
2. The Commission hereby approves the annexation of approximately 38,648 acres of unincorporated lands to the South Santa Clara County Fire Protection District, as described and depicted in Exhibits "A" and "B" attached hereto and incorporated herein by reference.

SECTION 3:

The Commission hereby directs the Executive Officer to conduct protest proceedings pursuant to LAFCO Policies and the Cortese Knox Hertzberg Act.

PASSED AND ADOPTED by the Local Agency Formation Commission of Santa Clara County, State of California, on October 1, 2014, by the following vote:

AYES: CHAVEZ, HALL, KHAMIS, ABE-KOGA, LEZOTTE, VICKLUND WILSON, WASSERMAN
NOES: None
ABSENT: None
ABSTAIN: None


 Susan Vicklund Wilson, Chairperson
 LAFCO of Santa Clara County

ATTEST:


 Emmanuel Abello, LAFCO Clerk

APPROVED AS TO FORM:


 Christopher Diaz, LAFCO Counsel

Attachments to Resolution No. 2014-06:

1. Exhibit "A" – Legal Description of Annexation Area
2. Exhibit "B" – Map of Annexation Area
3. Exhibit "C" – Map of Sphere of Influence Amendment
4. Exhibit "D" – Sphere of Influence Determinations

I certify that the foregoing document is a true & correct copy of the original.

Emmanuel Abello 12/11/2014
 LAFCO Clerk

EXHIBIT "A"
SOUTH SANTA CLARA COUNTY FIRE PROTECTION DISTRICT
SPHERE OF INFLUENCE AMENDMENT AND ANNEXATION 2014
GEOGRAPHIC DESCRIPTION

All that certain real property situate in Rancho Soquel Augmentation, Rancho Las Uvas, Pueblo Lands of San Jose Tract No. 3, Rancho Ojo de Agua de la Coche, Section 31, Township 8 South, Range 1 East, Sections 4 through 10, Sections 13 through 30, Sections 34 through 36, Township 9 South Range 1 East, Sections 19 through 20, Sections 28 through 35, Township 9 South, Range 2 East, Sections 1 through 3, Sections 12 through 13, Township 10 South, Range 1 East, Sections 1 through 18, Sections 20 through 21, Township 10 South, Range 2 East, Section 18, Township 10 South, Range 3 East, Mount Diablo Base and Meridian (M.D.B. & M.), in the County of Santa Clara, State of California, described as follows:

Beginning at a point lying on the existing South Santa Clara County Fire Protection District (SSCCFPD) boundary, said point being the West One-Quarter (1/4) Section Corner of Section 15, Township 10 South, Range 2 East, Mount Diablo Base and Meridian, as shown on that certain Record of Survey (ROS) filed in Book 563 of Maps at Page 10, Santa Clara County Records (SCCR) and the **POINT OF BEGINNING** for this description;

- 1) thence along the westerly line of said Section 15 as shown on said ROS and along the existing SSCCFPD boundary, South 01°37'39" East, 2534.32 feet to the southwest section corner;
- 2) thence leaving said ROS and continuing along the westerly line of Section 22 as shown on the ROS filed in Book 478 of Maps at Page 43, SCCR, South 00°05'48" East, 2540.58 feet to the One-Quarter (1/4) Corner common to Sections 21 and 22;
- 3) thence leaving said ROS and along the easterly line of said Section 21, SOUTH, 1320 feet, more or less, to the southeast corner of the Northeast One-Quarter (1/4) of the Southeast One-Quarter (1/4) of said Section 21;
- 4) thence continue along said section line, SOUTH, 660 feet, more or less, to the southeast corner of the Northeast One-Quarter (1/4) of the Southeast One-Quarter (1/4) of the Southeast One-Quarter (1/4) of said Section 21;
- 5) thence leaving said section line and along the One-Sixty-fourth (1/64) section line, WEST, 90 feet, more or less, to the School District Boundary Line (SDBL) between Morgan Hill Unified School District and the Gilroy Unified School District;
- 6) thence leaving one-Sixty-fourth (1/64) section line and along said SDBL line, North 49°23'55" West, 1004 feet, more or less, to the south line of the North One-Half (1/2) of the Southeast One-Quarter (1/4);
- 7) thence leaving said SDBL line and along the One-Sixteenth (1/16) section line, WEST, 433.87 feet, more or less, to the southerly line of Summit Road, one-hundred (100) feet wide as shown on the Parcel Map (PM) filed in Book 18 of Parcel Maps at Page 74 (18 PM 74), Santa Cruz County Records (SCrCR) said southerly line also being the County Line between Santa Clara County and Santa Cruz County;
- 8) thence leaving said SSCCFPD boundary and said One-Sixteenth (1/16) section line and continuing along said southerly line of Summit Road, North 32°32'00" West, 775.17 feet to the beginning of a tangent curve;
- 9) thence along the arc of said curve to the right, having a radius of 2050.00 feet, an arc length of 696.50 feet, through a central angle of 19°28'00";
- 10) thence North 13°04'00" West, 195.32 feet;
- 11) thence leaving the lines of said 18 PM 74 and continuing along said southerly line of Summit Road and the County Line as shown on that certain ROS filed in Book 495 of Maps at Page 11 (495 M 11) SCCR, North 77°42'03" East, 20.00 feet to the beginning of

a non-tangent curve, said point lying on the southerly line of said Summit Road, sixty (60) feet wide;

- 12) thence along said southerly line and along the arc of said curve, concave to the east, having a radius of 219.50 feet, an arc length of 54.00 feet, through a central angle of $14^{\circ}05'48''$, a radial line to the radius point bears North $77^{\circ}42'03''$ East;
- 13) thence North $01^{\circ}47'51''$ East, 83.37 feet to the beginning of a tangent curve;
- 14) thence along the arc of said curve to the left, having a radius of 70.00 feet, an arc length of 77.86 feet, through a central angle of $63^{\circ}43'44''$;
- 15) thence North $61^{\circ}55'53''$ West, 33.87 feet to the beginning of a tangent curve;
- 16) thence along the arc of said curve to the right, having a radius of 150.00 feet, an arc length of 109.84 feet, through a central angle of $41^{\circ}57'16''$;
- 17) thence North $19^{\circ}58'37''$ West, 75.34 feet to the beginning of a tangent curve;
- 18) thence along the arc of said curve to the left, having a radius of 30.00 feet, an arc length of 54.21 feet, through a central angle of $103^{\circ}31'31''$;
- 19) thence South $56^{\circ}29'52''$ West, 20.49 feet to the beginning of a tangent curve;
- 20) thence along the arc of said curve to the right, having a radius of 195.07 feet, an arc length of 263.32 feet, through a central angle of $77^{\circ}20'35''$ to the beginning of a reverse curve;
- 21) thence along the arc of said curve having a radius of 212.00 feet, an arc length of 69.30 feet, through a central angle of $18^{\circ}43'48''$;
- 22) thence North $64^{\circ}53'21''$ West, 45.71 feet to the beginning of a tangent curve;
- 23) thence along the arc of said curve to the right, having a radius of 130.00 feet, an arc length of 84.14 feet, through a central angle of $37^{\circ}05'01''$;
- 24) thence North $27^{\circ}48'20''$ West, 106.58 feet to the beginning of a tangent curve;
- 25) thence along the arc of said curve to the left, having a radius of 45.00 feet, an arc length of 101.52 feet, through a central angle of $129^{\circ}15'13''$;
- 26) thence South $22^{\circ}56'27''$ West, 211.83 feet to the beginning of a tangent curve;
- 27) thence along the arc of said curve to the right, having a radius of 130.00 feet, an arc length of 54.76 feet, through a central angle of $24^{\circ}08'13''$;
- 28) thence South $47^{\circ}04'40''$ West, 45.92 feet to the beginning of a tangent curve;
- 29) thence along the arc of said curve to the right, having a radius of 105.00 feet, an arc length of 143.36 feet, through a central angle of $78^{\circ}13'49''$;
- 30) thence North $54^{\circ}41'31''$ West, 25.18 feet to the beginning of a tangent curve;
- 31) thence along the arc of said curve to the left, having a radius of 95.00 feet, an arc length of 72.98 feet, through a central angle of $44^{\circ}00'56''$;
- 32) thence South $81^{\circ}17'33''$ West, 124.96 feet to the beginning of a tangent curve;
- 33) thence along the arc of said curve to the left, having a radius of 270.00 feet, an arc length of 63.02 feet, through a central angle of $13^{\circ}22'24''$;
- 34) thence South $67^{\circ}55'09''$ West, 34.48 feet to the beginning of a tangent curve;

- 35) thence along the arc of said curve to the left, having a radius of 131.00 feet, an arc length of 63.74 feet, through a central angle of 27°52'45";
- 36) thence South 40°02'24" West, 103.88 feet to the beginning of a tangent curve;
- 37) thence along the arc of said curve to the left, having a radius of 160.00 feet, an arc length of 50.14 feet, through a central angle of 17°57'21";
- 38) thence South 22°05'03" West, 88.14 feet to the beginning of a tangent curve;
- 39) thence along the arc of said curve to the right, having a radius of 134.00 feet, an arc length of 98.67 feet, through a central angle of 42°11'22";
- 40) thence South 64°16'25" West, 59.33 feet to the beginning of a tangent curve;
- 41) thence along the arc of said curve to the right, having a radius of 143.92 feet, an arc length of 101.47 feet, through a central angle of 40°23'41" to the beginning of a reverse curve;
- 42) thence along the arc of said curve having a radius of 62.70 feet, an arc length of 36.91 feet, through a central angle of 33°43'43" to the beginning of a reverse curve;
- 43) thence along the arc of said curve having a radius of 208.69 feet, an arc length of 76.20 feet, through a central angle of 20°55'13" to the beginning of a compound curve;
- 44) thence along the arc of said curve having a radius of 110.00 feet, an arc length of 86.72 feet, through a central angle of 45°10'18";
- 45) thence North 42°58'06" West, 23.58 feet to the beginning of a tangent curve;
- 46) thence along the arc of said curve to the left, having a radius of 30.00 feet, an arc length of 35.53 feet, through a central angle of 67°51'44";
- 47) thence South 69°10'10" West, 73.15 feet to the beginning of a tangent curve;
- 48) thence along the arc of said curve to the right, having a radius of 84.57 feet, an arc length of 97.00 feet, through a central angle of 65°43'11" to the beginning of a reverse curve;
- 49) thence along the arc of said curve having a radius of 225.00 feet, an arc length of 69.16 feet, through a central angle of 17°36'37";
- 50) thence North 62°43'16" West, 17.04 feet to the beginning of a tangent curve;
- 51) thence along the arc of said curve to the right, having a radius of 110.00 feet, an arc length of 90.34 feet, through a central angle of 47°03'19";
- 52) thence North 15°39'57" West, 48.64 feet to the beginning of a tangent curve;
- 53) thence along the arc of said curve to the left, having a radius of 20.00 feet, an arc length of 28.28 feet, through a central angle of 81°00'33";
- 54) thence South 83°19'30" West, 92.20 feet to the beginning of a tangent curve;
- 55) thence along the arc of said curve to the right, having a radius of 190.00 feet, an arc length of 114.88 feet, through a central angle of 34°38'34";
- 56) thence North 62°01'56" West, 85.48 feet to the beginning of a tangent curve;
- 57) thence along the arc of said curve to the right, having a radius of 217.00 feet, an arc length of 102.67 feet, through a central angle of 27°06'31";
- 58) thence North 34°55'25" West, 14.67 feet to the beginning of a tangent curve;

- 59) thence along the arc of said curve to the right, having a radius of 164.50 feet, an arc length of 94.83 feet, through a central angle of $33^{\circ}01'51''$ to the beginning of a reverse curve;
- 60) thence along the arc of said curve having a radius of 20.00 feet, an arc length of 25.50 feet, through a central angle of $73^{\circ}02'22''$;
- 61) thence North $74^{\circ}55'56''$ West, 64.28 feet to the beginning of a tangent curve;
- 62) thence along the arc of said curve to the right, having a radius of 152.00 feet, an arc length of 96.60 feet, through a central angle of $36^{\circ}24'51''$;
- 63) thence North $38^{\circ}31'05''$ West, 55.33 feet to the beginning of a tangent curve;
- 64) thence along the arc of said curve to the right, having a radius of 217.00 feet, an arc length of 80.46 feet, through a central angle of $21^{\circ}14'35''$;
- 65) thence North $17^{\circ}16'30''$ West, 42.43 feet to the beginning of a tangent curve;
- 66) thence along the arc of said curve to the right, having a radius of 85.00 feet, an arc length of 151.94 feet, through a central angle of $102^{\circ}24'55''$;
- 67) thence North $85^{\circ}08'25''$ East, 80.80 feet to the beginning of a tangent curve;
- 68) thence along the arc of said curve to the left,, having a radius of 55.00 feet, an arc length of 58.59 feet, through a central angle of $61^{\circ}01'52''$;
- 69) thence North $24^{\circ}06'33''$ East, 29.73 feet to the beginning of a tangent curve;
- 70) thence along the arc of said curve to the right, having a radius of 240.00 feet, an arc length of 81.59 feet, through a central angle of $19^{\circ}28'39''$;
- 71) thence North $43^{\circ}35'12''$ East, 72.52 feet to the beginning of a tangent curve;
- 72) thence along the arc of said curve to the right, having a radius of 184.38 feet, an arc length of 71.01 feet, through a central angle of $22^{\circ}03'58''$ to the beginning of a reverse curve;
- 73) thence along the arc of said curve having a radius of 230.00 feet, an arc length of 102.31 feet, through a central angle of $25^{\circ}29'10''$;
- 74) thence North $40^{\circ}10'00''$ East, 21.36 feet to the beginning of a tangent curve;
- 75) thence along the arc of said curve to the left,, having a radius of 104.00 feet, an arc length of 74.40 feet, through a central angle of $40^{\circ}59'09''$;
- 76) thence North $00^{\circ}49'09''$ West, 97.52 feet to the beginning of a tangent curve;
- 77) thence along the arc of said curve to the right, having a radius of 844.00 feet, an arc length of 113.90 feet, through a central angle of $07^{\circ}43'57''$;
- 78) thence North $06^{\circ}54'48''$ East, 68.10 feet to the beginning of a tangent curve;
- 79) thence along the arc of said curve to the left,, having a radius of 100.00 feet, an arc length of 121.62 feet, through a central angle of $69^{\circ}41'09''$;
- 80) thence North $62^{\circ}46'21''$ West, 185.19 feet to the beginning of a tangent curve;
- 81) thence along the arc of said curve to the right, having a radius of 283.00 feet, an arc length of 66.82 feet, through a central angle of $13^{\circ}31'45''$;
- 82) thence North $49^{\circ}14'36''$ West, 25.98 feet to the beginning of a tangent curve;

- 83) thence along the arc of said curve to the left,, having a radius of 113.00 feet, an arc length of 68.79 feet, through a central angle of 34°52'48";
- 84) thence North 84°07'24" West, 145.54 feet, more or less, to Mt. Madonna Road and the beginning of a tangent curve;
- 85) thence leaving Summit Road and along the lines of Mt. Madonna Road and along the arc of said curve to the right, having a radius of 430.00 feet, an arc length of 240.27 feet, through a central angle of 32°00'52";
- 86) thence North 52°06'32" West, 205.00 feet to the beginning of a tangent curve;
- 87) thence along the arc of said curve to the left, having a radius of 325.00 feet, an arc length of 135.18 feet, through a central angle of 23°49'56";
- 88) thence North 75°56'28" West, 112.20 feet to the beginning of a tangent curve;
- 89) thence along the arc of said curve to the left, having a radius of 130.00 feet, an arc length of 100.58 feet, through a central angle of 44°19'52";
- 90) thence South 59°43'40" West, 73.58 feet to the beginning of a tangent curve;
- 91) thence along the arc of said curve to the right, having a radius of 240.00 feet, an arc length of 133.33 feet, through a central angle of 31°49'47";
- 92) thence North 88°26'33" West, 28.45 feet to the beginning of a tangent curve;
- 93) thence along the arc of said curve to the left, having a radius of 382.00 feet, an arc length of 37.08 feet, through a central angle of 05°33'43";
- 94) thence South 85°59'44" West, 51.61 feet to the beginning of a tangent curve;
- 95) thence along the arc of said curve to the right, having a radius of 278.00 feet, an arc length of 132.18 feet, through a central angle of 27°14'31";
- 96) thence North 66°45'45" West, 94.67 feet to the beginning of a tangent curve;
- 97) thence along the arc of said curve to the left, having a radius of 372.00 feet, an arc length of 137.28 feet, through a central angle of 21°08'39";
- 98) thence North 87°54'24" West, 125.67 feet to the beginning of a tangent curve;
- 99) thence along the arc of said curve to the left, having a radius of 143.64 feet, an arc length of 127.68 feet, through a central angle of 50°55'48" to the beginning of a reverse curve;
- 100) thence along the arc of said curve having a radius of 320.00 feet, an arc length of 157.36 feet, through a central angle of 28°10'31";
- 101) thence South 69°20'19" West, 107.98 feet to the beginning of a tangent curve;
- 102) thence along the arc of said curve to the right, having a radius of 280.00 feet, an arc length of 142.40 feet, through a central angle of 29°08'19";
- 103) thence North 81°31'22" West, 45.14 feet to the beginning of a tangent curve;
- 104) thence along the arc of said curve to the left, having a radius of 184.00 feet, an arc length of 92.71 feet, through a central angle of 28°52'08";
- 105) thence South 69°36'30" West, 67.52 feet to the beginning of a tangent curve;
- 106) thence along the arc of said curve to the right, having a radius of 213.00 feet, an arc length of 134.70 feet, through a central angle of 36°13'57";

- 107) thence North $74^{\circ}09'33''$ West, 84.73 feet to the beginning of a tangent curve;
- 108) thence along the arc of said curve to the right, having a radius of 295.00 feet, an arc length of 66.54 feet, through a central angle of $12^{\circ}55'28''$;
- 109) thence North $61^{\circ}14'05''$ West, 32.07 feet to the beginning of a tangent curve;
- 110) thence along the arc of said curve to the left, having a radius of 436.00 feet, an arc length of 102.48 feet, through a central angle of $13^{\circ}28'03''$;
- 111) thence North $74^{\circ}42'08''$ West, 131.04 feet to the beginning of a tangent curve;
- 112) thence along the arc of said curve to the left, having a radius of 187.00 feet, an arc length of 84.50 feet, through a central angle of $25^{\circ}53'30''$;
- 113) thence South $79^{\circ}24'22''$ West, 85.12 feet to the beginning of a tangent curve;
- 114) thence along the arc of said curve to the right, having a radius of 196.69 feet, an arc length of 114.81 feet, through a central angle of $33^{\circ}26'41''$ to the beginning of a compound curve;
- 115) thence along the arc of said curve having a radius of 252.00 feet, an arc length of 72.96 feet, through a central angle of $16^{\circ}35'15''$;
- 116) thence North $50^{\circ}33'42''$ West, 58.15 feet to the beginning of a tangent curve;
- 117) thence along the arc of said curve to the right, having a radius of 188.00 feet, an arc length of 114.96 feet, through a central angle of $35^{\circ}02'09''$;
- 118) thence North $15^{\circ}31'33''$ West, 118.13 feet to the beginning of a tangent curve;
- 119) thence along the arc of said curve to the right, having a radius of 1037.00 feet, an arc length of 102.93 feet, through a central angle of $05^{\circ}41'13''$;
- 120) thence North $09^{\circ}50'20''$ West, 125.13 feet to the beginning of a tangent curve;
- 121) thence along the arc of said curve to the right, having a radius of 748.00 feet, an arc length of 145.47 feet, through a central angle of $11^{\circ}08'35''$;
- 122) thence North $01^{\circ}18'15''$ East, 22.69 feet to the beginning of a tangent curve;
- 123) thence along the arc of said curve to the left, having a radius of 76.00 feet, an arc length of 107.10 feet, through a central angle of $80^{\circ}44'43''$;
- 124) thence North $79^{\circ}26'28''$ West, 72.21 feet to the beginning of a tangent curve;
- 125) thence along the arc of said curve to the right, having a radius of 1080.00 feet, an arc length of 143.75 feet, through a central angle of $07^{\circ}37'34''$;
- 126) thence North $71^{\circ}48'54''$ West, 93.20 feet to the beginning of a tangent curve;
- 127) thence along the arc of said curve to the right, having a radius of 317.79 feet, an arc length of 128.58 feet, through a central angle of $23^{\circ}10'59''$ to the beginning of a compound curve;
- 128) thence along the arc of said curve having a radius of 215.00 feet, an arc length of 113.22 feet, through a central angle of $30^{\circ}10'18''$;
- 129) thence North $18^{\circ}27'37''$ West, 22.40 feet to the beginning of a tangent curve;
- 130) thence along the arc of said curve to the left, having a radius of 345.00 feet, an arc length of 109.73 feet, through a central angle of $18^{\circ}13'24''$;

- 131) thence North $36^{\circ}41'01''$ West, 34.93 feet to the beginning of a tangent curve;
- 132) thence along the arc of said curve to the left, having a radius of 215.00 feet, an arc length of 128.79 feet, through a central angle of $34^{\circ}19'22''$;
- 133) thence North $71^{\circ}00'23''$ West, 332.45 feet to the beginning of a tangent curve;
- 134) thence along the arc of said curve to the left, having a radius of 1780.00 feet, an arc length of 196.49 feet, through a central angle of $06^{\circ}19'29''$;
- 135) thence North $77^{\circ}19'52''$ West, 78.42 feet to the beginning of a tangent curve;
- 136) thence along the arc of said curve to the left, having a radius of 155.00 feet, an arc length of 105.22 feet, through a central angle of $38^{\circ}53'35''$;
- 137) thence South $63^{\circ}46'33''$ West, 48.58 feet to the beginning of a tangent curve;
- 138) thence along the arc of said curve to the right, having a radius of 80.04 feet, an arc length of 98.39 feet, through a central angle of $70^{\circ}25'50''$ to the beginning of a compound curve;
- 139) thence along the arc of said curve having a radius of 170.00 feet, an arc length of 86.01 feet, through a central angle of $28^{\circ}59'16''$;
- 140) thence North $16^{\circ}48'21''$ West, 104.64 feet to the beginning of a tangent curve;
- 141) thence along the arc of said curve to the right, having a radius of 224.00 feet, an arc length of 91.34 feet, through a central angle of $23^{\circ}21'52''$;
- 142) thence North $06^{\circ}33'31''$ East, 14.50 feet to the beginning of a tangent curve;
- 143) thence along the arc of said curve to the left, having a radius of 146.00 feet, an arc length of 80.88 feet, through a central angle of $31^{\circ}44'23''$;
- 144) thence North $25^{\circ}10'52''$ West, 40.78 feet to the beginning of a tangent curve;
- 145) thence along the arc of said curve to the right, having a radius of 425.00 feet, an arc length of 106.99 feet, through a central angle of $14^{\circ}25'26''$;
- 146) thence North $10^{\circ}45'26''$ West, 31.47 feet to the beginning of a tangent curve;
- 147) thence along the arc of said curve to the left, having a radius of 326.00 feet, an arc length of 146.43 feet, through a central angle of $25^{\circ}44'11''$;
- 148) thence North $36^{\circ}29'37''$ West, 368.70 feet to the beginning of a tangent curve;
- 149) thence along the arc of said curve to the left, having a radius of 848.00 feet, an arc length of 192.33 feet, through a central angle of $12^{\circ}59'41''$;
- 150) thence North $49^{\circ}29'18''$ West, 224.67 feet to the beginning of a tangent curve;
- 151) thence along the arc of said curve to the right, having a radius of 355.00 feet, an arc length of 129.46 feet, through a central angle of $20^{\circ}53'40''$;
- 152) thence North $28^{\circ}35'38''$ West, 82.39 feet to the beginning of a tangent curve;
- 153) thence along the arc of said curve to the left, having a radius of 220.00 feet, an arc length of 136.49 feet, through a central angle of $35^{\circ}32'53''$;
- 154) thence North $64^{\circ}08'31''$ West, 124.24 feet to the beginning of a tangent curve;
- 155) thence along the arc of said curve to the right, having a radius of 165.00 feet, an arc length of 116.69 feet, through a central angle of $40^{\circ}31'15''$;

- 156) thence North $23^{\circ}37'16''$ West, 43.70 feet to the beginning of a tangent curve;
- 157) thence along the arc of said curve to the left, having a radius of 908.00 feet, an arc length of 125.60 feet, through a central angle of $07^{\circ}55'32''$;
- 158) thence North $31^{\circ}32'48''$ West, 128.17 feet to the beginning of a tangent curve;
- 159) thence along the arc of said curve to the left, having a radius of 210.00 feet, an arc length of 119.37 feet, through a central angle of $32^{\circ}34'02''$;
- 160) thence North $64^{\circ}06'50''$ West, 57.51 feet to the beginning of a tangent curve;
- 161) thence along the arc of said curve to the left, having a radius of 156.00 feet, an arc length of 112.15 feet, through a central angle of $41^{\circ}11'22''$;
- 162) thence South $74^{\circ}41'48''$ West, 98.46 feet to the beginning of a tangent curve;
- 163) thence along the arc of said curve to the right, having a radius of 270.00 feet, an arc length of 184.24 feet, through a central angle of $39^{\circ}05'50''$;
- 164) thence North $66^{\circ}12'22''$ West, 110.41 feet to the beginning of a tangent curve;
- 165) thence along the arc of said curve to the right, having a radius of 118.00 feet, an arc length of 121.93 feet, through a central angle of $59^{\circ}12'15''$;
- 166) thence North $07^{\circ}00'07''$ West, 82.11 feet to the beginning of a tangent curve;
- 167) thence along the arc of said curve to the left, having a radius of 48.00 feet, an arc length of 63.12 feet, through a central angle of $75^{\circ}20'45''$;
- 168) thence North $82^{\circ}20'52''$ West, 41.35 feet to the beginning of a tangent curve;
- 169) thence along the arc of said curve to the right, having a radius of 170.00 feet, an arc length of 83.29 feet, through a central angle of $28^{\circ}04'23''$;
- 170) thence North $54^{\circ}16'29''$ West, 43.66 feet to the beginning of a tangent curve;
- 171) thence along the arc of said curve to the right, having a radius of 144.00 feet, an arc length of 85.95 feet, through a central angle of $34^{\circ}11'56''$;
- 172) thence North $20^{\circ}04'33''$ West, 42.96 feet to the beginning of a tangent curve;
- 173) thence along the arc of said curve to the left, having a radius of 25.00 feet, an arc length of 32.02 feet, through a central angle of $73^{\circ}22'43''$;
- 174) thence South $86^{\circ}32'44''$ West, 66.82 feet to the beginning of a tangent curve;
- 175) thence along the arc of said curve to the right, having a radius of 120.00 feet, an arc length of 110.73 feet, through a central angle of $52^{\circ}52'12''$;
- 176) thence North $40^{\circ}35'04''$ West, 92.62 feet to the beginning of a tangent curve;
- 177) thence along the arc of said curve to the left, having a radius of 40.00 feet, an arc length of 42.27 feet, through a central angle of $60^{\circ}33'14''$;
- 178) thence South $78^{\circ}51'42''$ West, 28.96 feet to the beginning of a tangent curve;
- 179) thence along the arc of said curve to the right, having a radius of 113.45 feet, an arc length of 95.99 feet, through a central angle of $48^{\circ}28'32''$ to the beginning of a reverse curve;
- 180) thence along the arc of said curve having a radius of 55.00 feet, an arc length of 46.13 feet, through a central angle of $48^{\circ}03'04''$;

- 181) thence South $79^{\circ}17'10''$ West, 22.46 feet to the beginning of a tangent curve;
- 182) thence along the arc of said curve to the right, having a radius of 110.96 feet, an arc length of 121.85 feet, through a central angle of $62^{\circ}55'05''$ to the beginning of a reverse curve;
- 183) thence along the arc of said curve having a radius of 71.00 feet, an arc length of 64.65 feet, through a central angle of $52^{\circ}10'14''$;
- 184) thence North $89^{\circ}57'59''$ West, 83.21 feet to the beginning of a tangent curve;
- 185) thence along the arc of said curve to the right, having a radius of 590.00 feet, an arc length of 93.26 feet, through a central angle of $09^{\circ}03'23''$;
- 186) thence North $80^{\circ}54'36''$ West, 177.28 feet to the beginning of a tangent curve;
- 187) thence along the arc of said curve to the right, having a radius of 268.00 feet, an arc length of 108.88 feet, through a central angle of $23^{\circ}16'41''$;
- 188) thence North $57^{\circ}37'55''$ West, 129.86 feet to the beginning of a tangent curve;
- 189) thence along the arc of said curve to the left, having a radius of 91.00 feet, an arc length of 64.83 feet, through a central angle of $40^{\circ}49'13''$;
- 190) thence South $81^{\circ}32'52''$ West, 59.41 feet to the beginning of a tangent curve;
- 191) thence along the arc of said curve to the left, having a radius of 88.00 feet, an arc length of 70.76 feet, through a central angle of $46^{\circ}04'10''$;
- 192) thence South $35^{\circ}28'42''$ West, 99.66 feet to the beginning of a tangent curve;
- 193) thence along the arc of said curve to the right, having a radius of 166.00 feet, an arc length of 176.58 feet, through a central angle of $60^{\circ}56'49''$;
- 194) thence North $83^{\circ}34'29''$ West, 59.02 feet to the beginning of a tangent curve;
- 195) thence along the arc of said curve to the left, having a radius of 90.00 feet, an arc length of 36.85 feet, through a central angle of $23^{\circ}27'24''$;
- 196) thence South $72^{\circ}58'07''$ West, 208.98 feet to the beginning of a tangent curve;
- 197) thence along the arc of said curve to the right, having a radius of 129.00 feet, an arc length of 99.13 feet, through a central angle of $44^{\circ}01'46''$;
- 198) thence North $63^{\circ}00'07''$ West, 77.22 feet to the beginning of a tangent curve;
- 199) thence along the arc of said curve to the left, having a radius of 273.00 feet, an arc length of 80.53 feet, through a central angle of $16^{\circ}54'06''$;
- 200) thence North $79^{\circ}54'13''$ West, 29.82 feet to the beginning of a tangent curve;
- 201) thence along the arc of said curve to the right, having a radius of 201.00 feet, an arc length of 92.60 feet, through a central angle of $26^{\circ}23'49''$;
- 202) thence North $53^{\circ}30'24''$ West, 165.21 feet to the beginning of a tangent curve;
- 203) thence along the arc of said curve to the right, having a radius of 265.00 feet, an arc length of 100.29 feet, through a central angle of $21^{\circ}41'03''$;
- 204) thence North $31^{\circ}49'21''$ West, 62.84 feet to the beginning of a tangent curve;

- 205) thence along the arc of said curve to the left, having a radius of 208.00 feet, an arc length of 69.39 feet, through a central angle of 19°06'53";
- 206) thence North 50°56'14" West, 91.79 feet to the beginning of a tangent curve;
- 207) thence along the arc of said curve to the left, having a radius of 1140.00 feet, an arc length of 194.16 feet, through a central angle of 09°45'31";
- 208) thence North 60°41'45" West, 204.02 feet to the beginning of a tangent curve;
- 209) thence along the arc of said curve to the left, having a radius of 279.00 feet, an arc length of 141.40 feet, through a central angle of 29°02'19";
- 210) thence North 89°44'04" West, 81.25 feet to the beginning of a tangent curve;
- 211) thence along the arc of said curve to the right, having a radius of 120.00 feet, an arc length of 111.63 feet, through a central angle of 53°18'01";
- 212) thence North 36°26'03" West, 198.84 feet to the beginning of a tangent curve;
- 213) thence along the arc of said curve to the right, having a radius of 194.00 feet, an arc length of 81.71 feet, through a central angle of 24°07'54";
- 214) thence North 12°18'09" West, 25.47 feet to the beginning of a tangent curve;
- 215) thence along the arc of said curve to the left, having a radius of 224.00 feet, an arc length of 69.82 feet, through a central angle of 17°51'28";
- 216) thence North 30°09'37" West, 212.27 feet to the beginning of a tangent curve;
- 217) thence along the arc of said curve to the right, having a radius of 206.00 feet, an arc length of 102.86 feet, through a central angle of 28°36'32";
- 218) thence North 01°33'05" West, 85.10 feet to the beginning of a tangent curve;
- 219) thence along the arc of said curve to the left, having a radius of 65.00 feet, an arc length of 57.59 feet, through a central angle of 50°45'40";
- 220) thence North 52°18'45" West, 223.57 feet to the beginning of a tangent curve;
- 221) thence along the arc of said curve to the left, having a radius of 45.00 feet, an arc length of 37.51 feet, through a central angle of 47°45'51";
- 222) thence South 79°55'24" West, 164.12 feet to the beginning of a tangent curve;
- 223) thence along the arc of said curve to the right, having a radius of 440.00 feet, an arc length of 128.38 feet, through a central angle of 16°43'01";
- 224) thence North 83°21'35" West, 229.91 feet to the beginning of a tangent curve;
- 225) thence along the arc of said curve to the right, having a radius of 1105.00 feet, an arc length of 123.23 feet, through a central angle of 06°23'22";
- 226) thence North 76°58'13" West, 311.78 feet to the beginning of a tangent curve;
- 227) thence along the arc of said curve to the right, having a radius of 340.00 feet, an arc length of 130.12 feet, through a central angle of 21°55'40";
- 228) thence North 55°02'33" West, 215.23 feet to the beginning of a tangent curve;
- 229) thence along the arc of said curve to the left, having a radius of 120.00 feet, an arc length of 61.89 feet, through a central angle of 29°32'56";

- 230) thence North $84^{\circ}35'29''$ West, 80.53 feet to the beginning of a tangent curve;
- 231) thence along the arc of said curve to the left, having a radius of 390.00 feet, an arc length of 73.85 feet, through a central angle of $10^{\circ}51'00''$;
- 232) thence South $84^{\circ}33'31''$ West, 289.79 feet to the beginning of a tangent curve;
- 233) thence along the arc of said curve to the right, having a radius of 190.00 feet, an arc length of 93.57 feet, through a central angle of $28^{\circ}12'58''$;
- 234) thence North $67^{\circ}13'31''$ West, 121.62 feet to the beginning of a tangent curve;
- 235) thence along the arc of said curve to the right, having a radius of 105.00 feet, an arc length of 82.65 feet, through a central angle of $45^{\circ}05'53''$;
- 236) thence North $22^{\circ}07'38''$ West, 47.25 feet to the beginning of a tangent curve;
- 237) thence along the arc of said curve to the left, having a radius of 190.00 feet, an arc length of 84.30 feet, through a central angle of $25^{\circ}25'20''$;
- 238) thence North $47^{\circ}32'58''$ West, 166.30 feet to the beginning of a non-tangent curve;
- 239) thence along the arc of said curve, concave to the southwest, having a radius of 300.00 feet, an arc length of 45.20 feet, through a central angle of $08^{\circ}37'54''$, a radial line to the radius point bears South $41^{\circ}57'02''$ West;
- 240) thence North $56^{\circ}40'52''$ West, 66.14 feet to the beginning of a non-tangent curve;
- 241) thence along the arc of said curve, concave to the northeast, having a radius of 180.00 feet, an arc length of 135.05 feet, through a central angle of $42^{\circ}59'14''$, a radial line to the radius point bears North $33^{\circ}49'08''$ East;
- 242) thence North $13^{\circ}11'38''$ West, 44.46 feet to the beginning of a tangent curve;
- 243) thence along the arc of said curve to the left, having a radius of 165.00 feet, an arc length of 83.08 feet, through a central angle of $28^{\circ}50'58''$;
- 244) thence North $42^{\circ}02'36''$ West, 104.27 feet to the beginning of a tangent curve;
- 245) thence along the arc of said curve to the right, having a radius of 159.48 feet, an arc length of 67.10 feet, through a central angle of $24^{\circ}06'28''$ to the beginning of a reverse curve;
- 246) thence along the arc of said curve having a radius of 78.00 feet, an arc length of 36.76 feet, through a central angle of $27^{\circ}00'04''$;
- 247) thence North $44^{\circ}56'12''$ West, 123.21 feet to the beginning of a tangent curve;
- 248) thence along the arc of said curve to the right, having a radius of 95.00 feet, an arc length of 68.77 feet, through a central angle of $41^{\circ}28'26''$;
- 249) thence North $03^{\circ}27'46''$ West, 52.90 feet to the beginning of a tangent curve;
- 250) thence along the arc of said curve to the left, having a radius of 110.00 feet, an arc length of 67.76 feet, through a central angle of $35^{\circ}17'47''$;
- 251) thence North $38^{\circ}45'33''$ West, 53.92 feet to the beginning of a tangent curve;
- 252) thence along the arc of said curve to the right, having a radius of 200.00 feet, an arc length of 58.28 feet, through a central angle of $16^{\circ}41'42''$;
- 253) thence North $22^{\circ}03'51''$ West, 17.73 feet to the beginning of a tangent curve;

- 254) thence along the arc of said curve to the left, having a radius of 190.00 feet, an arc length of 83.87 feet, through a central angle of 25°17'26";
- 255) thence North 47°21'17" West, 64.40 feet to the beginning of a tangent curve;
- 256) thence along the arc of said curve to the left, having a radius of 570.00 feet, an arc length of 105.63 feet, through a central angle of 10°37'05";
- 257) thence North 57°58'22" West, 88.86 feet to the beginning of a tangent curve;
- 258) thence along the arc of said curve to the right, having a radius of 440.00 feet, an arc length of 106.74 feet, through a central angle of 13°53'56";
- 259) thence North 44°04'26" West, 99.82 feet to the beginning of a tangent curve;
- 260) thence along the arc of said curve to the right, having a radius of 350.00 feet, an arc length of 118.76 feet, through a central angle of 19°26'28";
- 261) thence North 24°37'58" West, 163.30 feet to the beginning of a tangent curve;
- 262) thence along the arc of said curve to the left, having a radius of 155.00 feet, an arc length of 73.78 feet, through a central angle of 27°16'21";
- 263) thence North 51°54'19" West, 112.40 feet to the beginning of a tangent curve;
- 264) thence along the arc of said curve to the right, having a radius of 355.00 feet, an arc length of 108.42 feet, through a central angle of 17°29'54";
- 265) thence North 34°24'25" West, 136.57 feet to the beginning of a tangent curve;
- 266) thence along the arc of said curve to the right, having a radius of 105.00 feet, an arc length of 89.77 feet, through a central angle of 48°59'02";
- 267) thence North 14°34'37" East, 26.42 feet to the beginning of a tangent curve;
- 268) thence along the arc of said curve to the left, having a radius of 100.00 feet, an arc length of 44.33 feet, through a central angle of 25°23'52";
- 269) thence North 10°49'15" West, 25.73 feet to the beginning of a tangent curve;
- 270) thence along the arc of said curve to the right, having a radius of 145.00 feet, an arc length of 84.48 feet, through a central angle of 33°22'52";
- 271) thence North 22°33'37" East, 34.72 feet to the beginning of a tangent curve;
- 272) thence along the arc of said curve to the left, having a radius of 65.00 feet, an arc length of 38.97 feet, through a central angle of 34°21'07";
- 273) thence North 11°47'30" West, 21.38 feet to the beginning of a tangent curve;
- 274) thence along the arc of said curve to the right, having a radius of 140.00 feet, an arc length of 85.05 feet, through a central angle of 34°48'30";
- 275) thence North 23°01'00" East, 48.63 feet to the beginning of a tangent curve;
- 276) thence along the arc of said curve to the left, having a radius of 32.00 feet, an arc length of 32.67 feet, through a central angle of 58°30'01";
- 277) thence North 35°29'01" West, 25.92 feet to the beginning of a tangent curve;
- 278) thence along the arc of said curve to the right, having a radius of 175.00 feet, an arc length of 70.70 feet, through a central angle of 23°08'53";

- 279) thence North $12^{\circ}20'08''$ West, 22.48 feet to the beginning of a tangent curve;
- 280) thence along the arc of said curve to the left, having a radius of 72.76 feet, an arc length of 45.35 feet, through a central angle of $35^{\circ}42'29''$ to the beginning of a reverse curve;
- 281) thence along the arc of said curve having a radius of 260.00 feet, an arc length of 89.45 feet, through a central angle of $19^{\circ}42'40''$;
- 282) thence North $28^{\circ}19'57''$ West, 244.80 feet to the beginning of a tangent curve;
- 283) thence along the arc of said curve to the left, having a radius of 230.00 feet, an arc length of 53.52 feet, through a central angle of $13^{\circ}19'59''$;
- 284) thence North $41^{\circ}39'56''$ West, 90.56 feet to the beginning of a tangent curve;
- 285) thence along the arc of said curve to the left, having a radius of 50.00 feet, an arc length of 46.16 feet, through a central angle of $52^{\circ}53'25''$;
- 286) thence South $85^{\circ}26'39''$ West, 75.54 feet to the beginning of a tangent curve;
- 287) thence along the arc of said curve to the right, having a radius of 93.78 feet, an arc length of 140.14 feet, through a central angle of $85^{\circ}37'04''$ to the beginning of a reverse curve;
- 288) thence along the arc of said curve having a radius of 20.39 feet, an arc length of 28.27 feet, through a central angle of $79^{\circ}25'53''$ to the beginning of a reverse curve;
- 289) thence along the arc of said curve having a radius of 104.53 feet, an arc length of 95.00 feet, through a central angle of $52^{\circ}04'23''$ to the beginning of a reverse curve;
- 290) thence along the arc of said curve having a radius of 191.00 feet, an arc length of 68.38 feet, through a central angle of $20^{\circ}30'48''$;
- 291) thence North $56^{\circ}48'35''$ West, 52.65 feet to the beginning of a tangent curve;
- 292) thence along the arc of said curve to the right, having a radius of 175.00 feet, an arc length of 116.38 feet, through a central angle of $38^{\circ}06'07''$;
- 293) thence North $18^{\circ}42'28''$ West, 77.85 feet to the beginning of a tangent curve;
- 294) thence along the arc of said curve to the right, having a radius of 135.00 feet, an arc length of 50.53 feet, through a central angle of $21^{\circ}26'40''$;
- 295) thence North $02^{\circ}44'12''$ East, 24.23 feet to the beginning of a tangent curve;
- 296) thence along the arc of said curve to the left, having a radius of 66.35 feet, an arc length of 33.98 feet, through a central angle of $29^{\circ}20'48''$ to the beginning of a reverse curve;
- 297) thence along the arc of said curve having a radius of 73.10 feet, an arc length of 97.68 feet, through a central angle of $76^{\circ}33'30''$ to the beginning of a reverse curve;
- 298) thence along the arc of said curve having a radius of 61.00 feet, an arc length of 38.70 feet, through a central angle of $36^{\circ}20'52''$;
- 299) thence North $13^{\circ}36'02''$ East, 38.50 feet to the beginning of a non-tangent curve;
- 300) thence along the arc of said curve, concave to the southeast, having a radius of 200.00 feet, an arc length of 104.86 feet, through a central angle of $30^{\circ}02'22''$, a radial line to the radius point bears South $76^{\circ}33'58''$ East;
- 301) thence North $43^{\circ}28'24''$ East, 34.75 feet to the beginning of a non-tangent curve;

- 302) thence along the arc of said curve, concave to the southeast, having a radius of 210.00 feet, an arc length of 92.50 feet, through a central angle of $25^{\circ}14'13''$, a radial line to the radius point bears South $46^{\circ}21'36''$ East;
- 303) thence North $68^{\circ}52'37''$ East, 24.84 feet to the beginning of a tangent curve;
- 304) thence along the arc of said curve to the left, having a radius of 33.00 feet, an arc length of 33.64 feet, through a central angle of $58^{\circ}24'55''$;
- 305) thence North $10^{\circ}27'42''$ East, 44.69 feet to the beginning of a tangent curve;
- 306) thence along the arc of said curve to the left, having a radius of 95.00 feet, an arc length of 29.64 feet, through a central angle of $17^{\circ}52'28''$;
- 307) thence North $07^{\circ}24'46''$ West, 36.63 feet to the beginning of a tangent curve;
- 308) thence along the arc of said curve to the right, having a radius of 180.00 feet, an arc length of 84.07 feet, through a central angle of $26^{\circ}45'41''$;
- 309) thence North $19^{\circ}20'55''$ East, 88.12 feet to the beginning of a tangent curve;
- 310) thence along the arc of said curve to the left, having a radius of 55.00 feet, an arc length of 48.67 feet, through a central angle of $50^{\circ}42'02''$;
- 311) thence North $31^{\circ}21'07''$ West, 534.34 feet to the beginning of a tangent curve;
- 312) thence along the arc of said curve to the right, having a radius of 78.00 feet, an arc length of 75.02 feet, through a central angle of $55^{\circ}06'29''$;
- 313) thence North $23^{\circ}45'22''$ East, 45.28 feet to the beginning of a tangent curve;
- 314) thence along the arc of said curve to the left, having a radius of 40.00 feet, an arc length of 38.10 feet, through a central angle of $54^{\circ}34'37''$;
- 315) thence North $30^{\circ}49'15''$ West, 56.55 feet to the beginning of a tangent curve;
- 316) thence along the arc of said curve to the right, having a radius of 109.00 feet, an arc length of 129.86 feet, through a central angle of $68^{\circ}15'46''$;
- 317) thence North $37^{\circ}26'31''$ East, 33.71 feet to the beginning of a tangent curve;
- 318) thence along the arc of said curve to the left, having a radius of 25.00 feet, an arc length of 28.81 feet, through a central angle of $66^{\circ}01'52''$;
- 319) thence North $28^{\circ}35'21''$ West, 205.79 feet to the beginning of a tangent curve;
- 320) thence along the arc of said curve to the left, having a radius of 67.73 feet, an arc length of 45.20 feet, through a central angle of $38^{\circ}14'19''$ to the beginning of a reverse curve;
- 321) thence along the arc of said curve having a radius of 82.00 feet, an arc length of 93.81 feet, through a central angle of $65^{\circ}32'44''$;
- 322) thence North $01^{\circ}16'56''$ West, 75.16 feet to the beginning of a tangent curve;
- 323) thence along the arc of said curve to the left, having a radius of 55.00 feet, an arc length of 76.56 feet, through a central angle of $79^{\circ}45'36''$;
- 324) thence North $81^{\circ}02'32''$ West, 157.85 feet to the beginning of a tangent curve;
- 325) thence along the arc of said curve to the right, having a radius of 618.00 feet, an arc length of 35.59 feet, through a central angle of $03^{\circ}17'58''$;

- 326) thence leaving said southerly line of Mt. Madonna Road, North 12°15'26" East, 50.07 feet to the northerly line of Mt. Madonna Road (40 feet wide) as shown on said map 495 M 11 and described in that certain document known as "Viewers Report No. 122, SCrCR";
- 327) thence leaving the lines of said 495 M 11 and along said northerly line also being the County Line between Santa Clara County and Santa Cruz County, North 75°15'00" West, 69.08 feet;
- 328) thence North 60°10'00" West, 237.82 feet;
- 329) thence North 39°00'00" West, 258.01 feet;
- 330) thence North 63°30'00" West, 147.48 feet;
- 331) thence North 51°45'00" West, 203.77 feet;
- 332) thence North 58°45'00" West, 280.97 feet;
- 333) thence North 73°15'00" West, 195.30 feet;
- 334) thence North 81°00'00" West, 175.18 feet;
- 335) thence North 23°30'00" West, 130.84 feet;
- 336) thence North 04°15'00" West, 145.38 feet;
- 337) thence North 24°30'00" West, 117.94 feet;
- 338) thence North 00°30'00" East, 143.58 feet;
- 339) thence North 15°30'00" West, 137.33 feet;
- 340) thence North 64°30'00" West, 102.19 feet;
- 341) thence South 75°30'00" West, 199.26 feet;
- 342) thence North 71°00'00" West, 120.56 feet;
- 343) thence South 66°30'00" West, 107.94 feet;
- 344) thence North 83°05'00" West, 206.85 feet;
- 345) thence North 52°15'00" West, 144.06 feet;
- 346) thence South 70°15'00" West, 124.83 feet;
- 347) thence North 82°00'00" West, 244.48 feet;
- 348) thence South 68°45'00" West, 213.90 feet;
- 349) thence North 62°15'00" West, 116.19 feet;
- 350) thence North 25°15'00" West, 40.09 feet;
- 351) thence North 08°15'00" East, 74.31 feet;
- 352) thence North 63°00'00" West, 65.08 feet;
- 353) thence South 58°45'00" West, 163.86 feet;
- 354) thence North 89°30'00" West, 165.08 feet;

355) thence North 48°45'00" West, 127.78 feet;
356) thence North 67°00'00" West, 273.77 feet;
357) thence North 30°15'00" West, 185.48 feet;
358) thence North 02°30'00" East, 124.19 feet;
359) thence North 23°45'00" West, 96.25 feet;
360) thence North 56°00'00" West, 92.46 feet;
361) thence North 38°30'00" West, 133.36 feet;
362) thence North 63°30'00" West, 114.62 feet;
363) thence North 52°00'00" West, 177.00 feet;
364) thence North 19°45'00" West, 131.34 feet;
365) thence North 48°30'00" West, 185.43 feet;
366) thence North 60°30'00" West, 78.29 feet;
367) thence South 65°30'00" West, 128.69 feet;
368) thence South 67°15'00" West, 107.00 feet;
369) thence North 85°15'00" West, 63.73 feet;
370) thence North 29°30'00" West, 186.18 feet;
371) thence North 59°30'00" West, 74.51 feet;
372) thence North 77°25'00" West, 160.61 feet;
373) thence North 72°00'00" West, 134.13 feet;
374) thence North 89°30'00" West, 112.34 feet;
375) thence South 69°45'00" West, 248.77 feet;
376) thence North 78°30'00" West, 35.71 feet;
377) thence North 51°30'00" West, 237.87 feet;
378) thence North 07°15'00" West, 139.96 feet;
379) thence North 13°45'00" East, 92.66 feet;
380) thence North 28°45'00" East, 135.67 feet;
381) thence North 06°15'00" West, 83.05 feet;
382) thence North 62°45'00" West, 206.51 feet;
383) thence North 50°00'00" West, 70.70 feet;
384) thence North 88°15'00" West, 102.19 feet;
385) thence South 75°30'00" West, 166.76 feet;
386) thence North 12°00'00" West, 140.68 feet;

- 387) thence North 30°00'00" West, 117.69 feet;
- 388) thence North 43°15'00" West, 159.30 feet;
- 389) thence North 72°15'00" West, 172.41 feet;
- 390) thence North 85°00'00" West, 136.51 feet;
- 391) thence South 82°00'00" West, 132.22 feet;
- 392) thence North 86°15'00" West, 151.71 feet;
- 393) thence South 82°30'00" West, 98.47 feet;
- 394) thence North 83°15'00" West, 146.09 feet;
- 395) thence North 65°00'00" West, 146.34 feet;
- 396) thence North 17°15'00" West, 79.30 feet;
- 397) thence North 06°45'00" East, 124.61 feet;
- 398) thence North 24°35'00" East, 181.00 feet;
- 399) thence North 08°30'00" West, 108.04 feet;
- 400) thence North 60°15'00" West, 133.42 feet;
- 401) thence North 15°15'00" West, 145.35 feet;
- 402) thence North 61°00'00" West, 84.30 feet;
- 403) thence South 66°30'00" West, 79.48 feet;
- 404) thence South 46°00'00" West, 116.68 feet;
- 405) thence South 78°00'00" West, 20.23 feet;
- 406) thence North 63°15'00" West, 185.42 feet;
- 407) thence North 32°15'00" West, 77.59 feet;
- 408) thence North 54°30'00" West, 103.46 feet;
- 409) thence South 86°15'00" West, 125.25 feet;
- 410) thence North 53°45'00" West, 107.51 feet, more or less, to Loma Prieta Road;
- 411) thence leaving Mt. Madonna Road and along the northerly line of Loma Prieta Road, North 68°30'00" West, 267.74 feet;
- 412) thence North 38°00'00" West, 249.19 feet;
- 413) thence North 59°45'00" West, 311.10 feet;
- 414) thence North 80°30'00" West, 101.00 feet;
- 415) thence South 71°45'00" West, 139.22 feet;
- 416) thence North 51°00'00" West, 110.56 feet;
- 417) thence North 66°15'00" West, 192.37 feet;

- 418) thence North 56°30'00" West, 46.55 feet;
- 419) thence North 68°15'00" West, 106.28 feet;
- 420) thence South 82°30'00" West, 217.20 feet;
- 421) thence South 78°00'00" West, 134.84 feet;
- 422) thence South 66°15'00" West, 291.06 feet;
- 423) thence South 74°15'00" West, 59.80 feet;
- 424) thence North 78°45'00" West, 264.00 feet;
- 425) thence North 68°30'00" West, 67.19 feet;
- 426) thence North 48°00'00" West, 145.06;
- 427) thence North 30°15'00" West, 106.27 feet;
- 428) thence North 51°45'00" West, 61.31 feet;
- 429) thence North 78°15'00" West, 272.89 feet;
- 430) thence South 78°07'30" West, 74.92 feet;
- 431) thence South 88°45'00" West, 168.45 feet;
- 432) thence South 59°00'00" West, 49.81 feet;
- 433) thence South 31°30'00" West, 112.85 feet;
- 434) thence North 48°00'00" West, 123.83 feet;
- 435) thence South 82°15'00" West, 80.47 feet;
- 436) thence North 89°45'00" West, 99.13 feet;
- 437) thence South 81°30'00" West, 130.14 feet;
- 438) thence North 79°15'00" West, 252.57 feet;
- 439) thence North 71°00'00" West, 134.35 feet;
- 440) thence South 87°30'00" West, 193.62 feet;
- 441) thence North 83°30'00" West, 68.96 feet to the lines of that certain ROS filed in Book 449 of Maps at Page 11 (449 M 11), SCCR;
- 442) thence leaving the lines of Loma Prieta Road (Viewer's Report No. 122) and along the lines of said 449 M 11, North 02°14'00" East, 1787.70 feet to the southeast corner of Lot 1C as shown on that certain map filed in Book F2 of Maps at Page 47A (F2 M 47A), SCCR;
- 443) thence leaving the lines of said 449 M 11 and along the lines of said F2 M 47A, South 77°15'00" West, 2723.77 feet;
- 444) thence North 63°55'00" West, 3023.01 feet to the Santa Clara County Central Fire Protection District (SCCCFPD) boundary line, described as "Area 7" in the Certificate of Completion recorded in Document No. 20891965, SCCR;

- 445) thence leaving said County boundary and said F2 M 47A and along said SCCCYPD boundary, North 25°55'46" East, 787.95 feet;
- 446) thence North 64°05'09" West, 5146.61 feet to the Alma Fire Protection District (AFPD) Annexation to SCCCYPD and the northeasterly corner of Lot 1 of the amended PM filed in Book 602 of Maps at Page 46, SCCR;
- 447) thence leaving said "Area 7" and along the lines of said PM and SCCCYPD (AFPD Annexation) boundary, North 64°05'09" West, 1653.06 feet;
- 448) thence South 12°40'00" West, 825.00 feet;
- 449) thence leaving the lines of said PM, North 79°32'00" West, 1617.00 feet;
- 450) thence North 12°30'00" East, 660.00 feet;
- 451) thence North 77°30'00" West, 2310 feet, more or less, to the Mount Diablo Meridian line and the SCCCYPD boundary line, described as "Area 1" in the Certificate of Completion recorded in said Document No. 20891965, SCCR;
- 452) thence leaving said AFPD Annexation and along the boundary of "Area 1" and said meridian line, NORTH, 2040 feet, more or less, to the intersection of the northerly line of the Rancho Soquel Augmentation;
- 453) thence continue along said meridian line, NORTH, 22625 feet, more or less, to the southwest corner of Section 31, Township 8 South, Range 1 East, M.D.B. & M. as shown on that certain ROS filed in Book 250 of Maps at Page 23 (250 M 23), SCCR;
- 454) thence continue along said meridian line and the lines of said 250 M 23, NORTH, 1348.94 feet, more or less, to the Sphere of Influence (SOI) of the Town of Los Gatos;
- 455) thence leaving said SCCCYPD boundary and along said SOI, North 89°42'58" East, 2672.53 feet;
- 456) thence North 00°05'55" West, 1322.46 feet;
- 457) thence South 89°52'55" East, 1261.46 feet to the boundary of the Pueblo Lands of San Jose Tract No. 3 as shown on the plat from the General Land Office and the SOI of the City of San Jose;
- 458) thence leaving the SOI of said Town of Los Gatos and along said SOI of the City of San Jose and along said Pueblo boundary as shown on said 250 M 23 and its prolongation, South 10°22'18" East, 3394.36 feet to point PSJ-11 as shown on that certain ROS filed in Book 623 Maps at Page 10 (623 M 10), SCCR;
- 459) thence leaving the lines of said 250 M 23 and along the lines of said 623 M 10, South 57°42'00" East, 14230 feet, more or less, to the SCCCYPD boundary line;
- 460) thence leaving said SOI, said Pueblo boundary line and said 623 M 10 and along the boundary of said SCCCYPD, SOUTH, 4716.58 feet, more or less;
- 461) thence EAST, 3960 feet, more or less;
- 462) thence NORTH, 2213.17 feet, more or less, to said SOI of the City of San Jose and said Pueblo boundary line;
- 463) thence leaving the lines of said SCCCYPD and along said SOI and its prolongation and along said Pueblo boundary line, South 57°42'00" East, 23400 feet, more or less, to the southerly corner of the San Jose City Limits line as described in the Riverside No. 8 annexation;
- 464) thence leaving said Pueblo boundary line and along said City Limits line, North 43°00'00" East, 5669.40 feet;

- 465) thence North 47°00'00" West, 1760 feet, more or less;
- 466) thence North 48°34'00" East, 1188.00 feet;
- 467) thence leaving said City Limits line and along said SOI for the City of San Jose, North 81°08'00" East, 1724.58 feet;
- 468) thence North 32°32'00" West, 3343.56 feet to the beginning of a non-tangent curve, said point being the northeast corner of Parcel Two as shown on that certain PM filed in Book 750 of Maps at Page 55, SCCR
- 468A) thence along the lines of said PM and along the arc of said curve, concave to the north, having a radius of 397.00 feet, an arc length of 170.04 feet, through a central angle of 24°32'24", a radial line to the radius point bears North 33°12'19" West to the beginning of a reverse curve;
- 468B) thence along the arc of said curve having a radius of 644.00 feet, an arc length of 349.09 feet, through a central angle of 31°03'29" to the beginning of a reverse curve;
- 468C) thence along the arc of said curve having a radius of 110.00 feet, an arc length of 184.30 feet, through a central angle of 95°59'39" to the beginning of a reverse curve;
- 468D) thence along the arc of said curve having a radius of 165.00 feet, an arc length of 105.89 feet, through a central angle of 36°46'15";
- 468E) thence leaving the lines of said PM, North 70°30'00" West, 72.85 feet to said City Limits line;
- 468F) thence along said SOI and along said City Limits line, North 80°52'14" East, 544.50 feet;
- 469) thence North 51°00'00" East, 732.60 feet;
- 470) thence North 34°30'00" East, 937.20 feet;
- 471) thence NORTH, 385.44 feet to point LU18PSJ and the north line of Rancho Las Uvas as shown of that certain map known as Morgan Hill Ranch Map No. 4 filed in Book G of Maps at Page 30 (G M 30) SCCR;
- 472) thence along said north line and along portions of the city limits and the SOI of the City of San Jose, South 89°08'26" East, 8225.57 feet to point LU19LS (G M 30) and to the existing boundary of the SSCCFPD;
- 473) thence leaving said SOI and along said SSCCFPD boundary (to the end of this description), South 58°08'00" East, 7549.08 feet to the westerly line of Morgan Hill Ranch Map No. 6 filed in Book F of Maps at Page 38 (F M 38) SCCR;
- 474) thence leaving said the lines of said G M 30 and along said westerly line of F M 38, South 02°00'00" West, 498.96 feet;
- 475) thence South 06°05'00" East, 1430.88 feet;
- 476) thence South 46°00'00" West, 884.40 feet;
- 477) thence South 07°30'00" East, 836.22 feet;
- 478) thence South 60°45'00" East, 310.20 feet;
- 479) thence South 00°15'00" East, 574.20 feet;
- 480) thence South 03°00'00" East, 240.90 feet;
- 481) thence South 21°00'00" East, 312.84 feet;

- 482) thence South 25°30'00" East, 417.12 feet;
- 483) thence South 08°30'00" East, 1040.16 feet;
- 484) thence South 06°30'00" East, 828.30 feet to the southerly line of that certain parcel of land described in the deed to Gallagher, recorded in Document No. 15103855, SCCR;
- 485) thence leaving said westerly line of F M 38 and along the southerly line of said Gallagher parcel, North 59°39'20" East, 774.01 feet to the easterly line of that certain parcel of land described in the deed to Nelson, recorded in Document No. 1783183, SCCR;
- 486) thence leaving said southerly line and along said easterly line of Nelson parcel, South 55°29'20" East, 238.92 feet;
- 487) thence South 55°26'20" East, 381.01 feet;
- 488) thence South 46°09'20" East, 215.82 feet;
- 489) thence South 32°45'00" East, 345.18 feet;
- 490) thence South 17°00'00" East, 504.90 feet;
- 491) thence South, 372.90 feet;
- 492) thence South 65°00'00" East, 197.34 feet;
- 493) thence South 13°45'00" East, 201.96 feet;
- 494) thence South 37°20'00" East, 249.50 feet;
- 495) thence South 73°00'00" East, 232.98 feet;
- 496) thence South 61°30'00" East, 194.04 feet;
- 497) thence South 43°00'00" East, 345.18 feet;
- 498) thence North 85°34'00" East, 226.38 feet;
- 499) thence South 64°00'00" East, 300.96 feet;
- 500) thence leaving said easterly line of the Nelson parcel, South 31°38'01" West, 458.81 feet to the southerly line of said Nelson parcel;
- 501) thence along said southerly line, South 59°41'00" East, 25.70 feet;
- 502) thence South 28°54'00" East, 88.03 feet to the northwesterly line of that certain parcel of land described in the deed to Vella, recorded in Document No. 14281084, SCCR;
- 503) thence leaving said southerly line and along the northwesterly line of said Vella parcel and its prolongation along the northwesterly line of a parcel of land described in the deed to Softnet Investment, recorded in Document No. 22018489, SCCR, South 31°54'20" West, 3207.63 feet to the northeasterly line of Lot 55 of Catherine Dunne Ranch Map No. 2 filed in Book H of Maps at Page 62, SCCR;
- 504) thence leaving said prolongation and along said northeasterly line of Lot 55, South 83°07'00" East, 122.88 feet;
- 505) thence South 55°28'52" East, 273.94 feet;
- 506) thence South 84°46'00" East, 186.12 feet;
- 507) thence South 72°38'00" East, 545.82 feet;

- 508) thence South 79°12'00" East, 860.64 feet;
- 509) thence South 83°46'00" East, 277.86 feet;
- 510) thence South 40°41'00" East, 652.74 feet;
- 511) thence South 83°13'00" East, 345.18 feet;
- 512) thence South 19°21'00" East, 454.74 feet;
- 513) thence South 35°31'00" East, 355.74 feet;
- 514) thence South 44°55'00" East, 343.20 feet;
- 515) thence South 39°41'00" East, 582.12 feet;
- 516) thence South 43°34'00" East, 283.14 feet;
- 517) thence South 58°37'00" East, 578.82 feet;
- 518) thence South 44°23'00" East, 309.54 feet;
- 519) thence South 39°38'00" East, 351.12 feet;
- 520) thence South 34°57'00" East, 392.70 feet;
- 521) thence South 58°29'00" East, 243.54 feet to the northerly line of Tract 3394, Sleepy Valley Ranch filed in Book 174 of Maps at Page 28, SCCR;
- 522) thence leaving said northeasterly line of Lot 55 and along the lines of said Sleepy Valley Ranch, South 45°09'00" West, 1166.56 feet;
- 523) thence South 45°30'00" East, 209.76 feet;
- 524) thence South 30°30'06" East, 512.31 feet;
- 525) thence South 13°12'00" East, 184.10 feet;
- 526) thence South 32°30'00" East, 226.63 feet;
- 527) thence South 14°55'00" East, 460.77 feet;
- 528) thence South 53°07'00" East, 381.93 feet;
- 529) thence South 17°36'00" East, 211.72 feet;
- 530) thence South 37°16'09" East, 239.08 feet;
- 531) thence South 49°45'42" East, 306.14 feet;
- 532) thence South 59°28'00" East, 196.61 feet;
- 533) thence South 65°20'00" East, 72.70 feet to the northeasterly line of that certain parcel of land described in the deed to Shuma, recorded in Document No. 20711844, SCCR;
- 534) thence leaving the lines of said Sleepy Valley Ranch and along the lines of said Shuma parcel, South 46°10'00" West, 1281.88 feet;
- 535) thence South 43°50'00" East, 681.63 feet to the northerly line of that certain PM filed in Book 344 of Maps at Page 50, SCRR;

- 536) thence leaving the lines of said Shuma parcel and along the lines of said PM, South 46°10'00" West, 418.00 feet;
- 537) thence South 43°50'00" East, 281.12 feet to the most westerly corner of that certain PM filed in Book 318 of Maps at Page 19 (318 M 19), SCCR;
- 538) thence leaving said PM 344 M 50 and continuing along said PM 318 M 19, South 43°50'00" East, 490.66 feet to the southeasterly line of Lot 56 of said Catherine Dunne Ranch Map No. 2;
- 539) thence leaving said PM and along said southeasterly line of Lot 56, South 46°05'36" West, 1203 feet, more or less, to Point "L.U. 23" as shown on that certain ROS filed in Book 77 of Maps at Page 30 (77 M 30), SCCR;
- 540) thence continue along said southeasterly line of Lot 56 and the lines of said 77 M 30, South 46°05'36" West, 5889.00 feet;
- 541) thence leaving said southeasterly line of Lot 56, North 10°28'44" West, 316.01 feet to the lines of that ROS filed in Book 88 of Maps at Page 49 (88 M 49), SCCR;
- 542) thence leaving the lines of said 77 M 30 and along the lines of said 88 M 49, South 72°07'20" West, 482.79 feet;
- 543) thence South 44°20'55" East, 330.27 feet;
- 544) thence South 43°07'30" East, 251.32 feet;
- 545) thence South 76°36'55" East, 658.95 feet;
- 546) thence South 64°28'24" East, 575.18 feet;
- 547) thence South 65°21'19" East, 856.56 feet;
- 548) thence South 35°37'02" East, 388.76 feet;
- 549) thence South 59°02'10" East, 291.55 feet;
- 550) thence South 68°02'36" East, 579.43 feet;
- 551) thence South 62°30'39" East, 245.84 feet;
- 552) thence South 59°03'50" East, 327.65 feet;
- 553) thence North 81°45'12" East, 263.51 feet to the beginning of a tangent curve;
- 554) thence along the arc of said curve to the left, having a radius of 25.00 feet, an arc length of 66.70 feet, through a central angle of 152°51'50" to the beginning of a non-tangent curve;
- 555) thence along the arc of said curve, concave to the north, having a radius of 1030.00 feet, an arc length of 58.14 feet, through a central angle of 03°14'02", a radial line to the radius point bears North 18°53'22" East;
- 556) thence South 74°20'40" East, 291.69 feet to the beginning of a tangent curve;
- 557) thence along the arc of said curve to the right, having a radius of 770.00 feet, an arc length of 178.22 feet, through a central angle of 13°15'40" to the beginning of a non-tangent curve;
- 558) thence along the arc of said curve, concave to the south, having a radius of 380.90 feet, an arc length of 247.06 feet, through a central angle of 37°09'48", a radial line to the radius point bears South 28°55'00" West;

- 559) thence South 81°45'12" West, 532.27 feet;
- 560) thence North 79°37'52" West, 369.42 feet;
- 561) thence North 65°54'13" West, 917.18 feet;
- 562) thence North 41°39'47" West, 499.51 feet;
- 563) thence South 84°16'27" West, 133.71 feet;
- 564) thence South 07°33'30" West, 30.00 feet to the lines of said 77 M 30;
- 565) thence leaving the lines of said 88 M 49 and along the lines of said 77 M 30, South 33°17'30" West, 85.79 feet;
- 566) thence South 30°51'00" West, 99.07 feet;
- 567) thence North 15°17'28" West, 205.21 feet;
- 568) thence North 57°06'46" West, 565.70 feet;
- 569) thence North 43°55'05" West, 315.27 feet;
- 570) thence North 83°46'07" West, 222.67 feet;
- 571) thence South 80°11'06" West, 306.69 feet;
- 572) thence South 34°03'29" East, 521.54 feet;
- 573) thence South 58°48'22" East, 517.44 feet;
- 574) thence South 00°00'26" East, 588.29 feet to the East one-quarter (1/4) corner of Section 13, Township 10 South, Range 2 East, M.D.B.& M. as shown on that certain ROS filed in Book 576 of Maps at Page 19 (576 M 19), SCCR;
- 575) thence leaving the lines of 77 M 30 and along the one-quarter section line of said Section 13 as shown on said 576 M 19, South 87°26'54" West, 5161.16 feet to the common one-quarter (1/4) corner of Section 13 and 14 of said township and range;
- 576) thence leaving said one-quarter (1/4) section line as shown on said 576 M 19 and along the one-quarter section line of said Section 14 as shown on that certain ROS filed in Book 543 of Maps at Page 17 (543 M 17), SCCR, South 89°57'02" West, 5137.79 feet to the one-quarter corner common to Sections 14 and 15 of said township and range;
- 577) thence leaving said one-quarter (1/4) as shown on said 543 M 17 and along the one-quarter section line of said Section 15 as shown on that certain ROS filed in Book 563 of Maps at Page 10, SCCR, South 87°52'14" West, 4913.37 feet to the **POINT OF BEGINNING.**

Containing 38,648 acres, more or less.

END OF DESCRIPTION

Gwendolyn Gee, PLS 6780
 County Surveyor, County of Santa Clara

By: William F. Slepnikoff
 William F. Slepnikoff, PLS 5701
 Deputy County Surveyor, County of Santa Clara

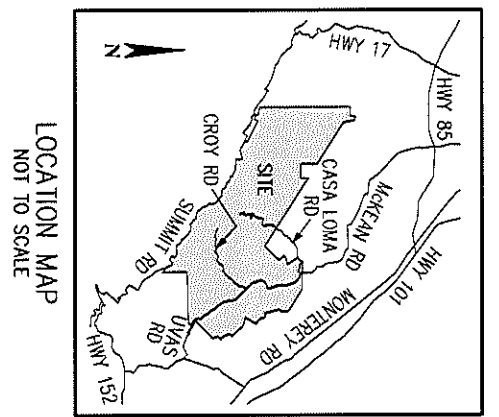
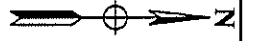

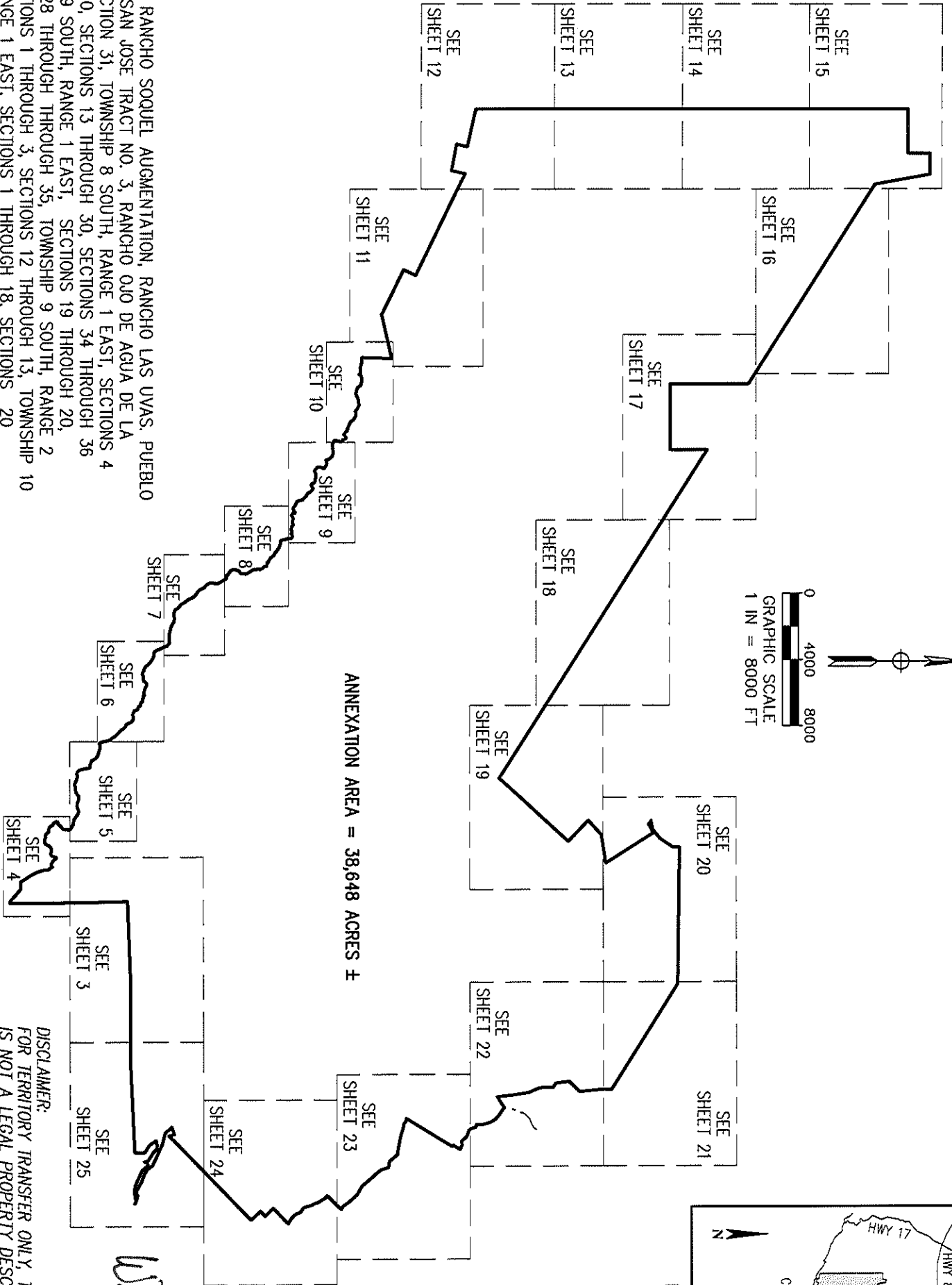


Date: 8/29/14

For territory transfer only, this description of land is not a legal property description as defined in the Subdivision Map Act and may not be used as the basis for an offer for sale of the land described.

EXHIBIT B

SITUATE IN RANCHO SOQUEL AUGMENTATION, RANCHO LAS UVAS, PUEBLO LANDS OF SAN JOSE TRACT NO. 3, RANCHO OJO DE AGUA DE LA COCHE, SECTION 31, TOWNSHIP 8 SOUTH, RANGE 1 EAST, SECTIONS 4 THROUGH 10, SECTIONS 13 THROUGH 30, SECTIONS 34 THROUGH 36 TOWNSHIP 9 SOUTH, RANGE 1 EAST, SECTIONS 19 THROUGH 20, SECTIONS 28 THROUGH 35, TOWNSHIP 9 SOUTH, RANGE 2 EAST, SECTIONS 1 THROUGH 3, SECTIONS 12 THROUGH 13, TOWNSHIP 10 SOUTH, RANGE 1 EAST, SECTIONS 1 THROUGH 18, SECTIONS 20 THROUGH 21, TOWNSHIP 10 SOUTH, RANGE 2 EAST, SECTIONS 6, 7 AND 18, TOWNSHIP 10 SOUTH, RANGE 3 EAST, M.D.B.&M.



DISCLAIMER:
FOR TERRITORY TRANSFER ONLY, THIS DESCRIPTION OF LAND IS NOT A LEGAL PROPERTY DESCRIPTION AS DEFINED IN THE SUBDIVISION MAP ACT AND MAY NOT BE USED AS THE BASIS FOR AN OFFER FOR SALE OF THE LAND DESCRIBED.




EXHIBIT "B"

SOUTH SANTA CLARA COUNTY FIRE PROTECTION DISTRICT
SPHERE OF INFLUENCE AMENDMENT AND ANNEXATION 2014

COUNTY OF SANTA CLARA, CALIFORNIA



COUNTY OF SANTA CLARA
OFFICE OF THE COUNTY SURVEYOR

COUNTY GOVERNMENT CENTER, EAST WING
70 WEST HEDDING STREET, 7th FLOOR
SAN JOSE, CALIFORNIA 95110
(408) 299-5730 (408) 275-6412 FAX

SCALE: 1" = 8000'
DATE: 08/19/14
DRAWN: CW
CHECKED: BS
JOB NO: 14-02
SHEET: 1 OF 29

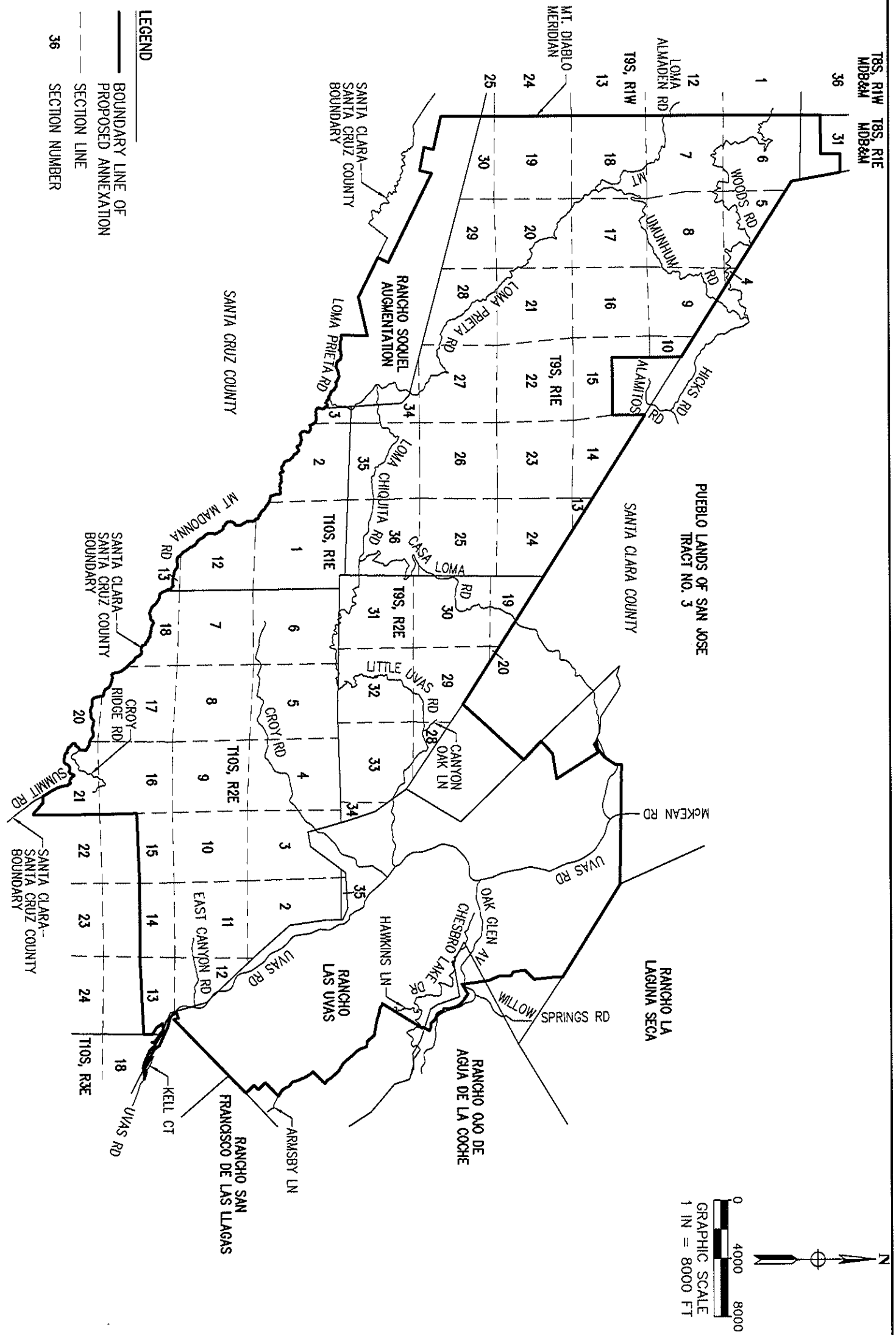


EXHIBIT "B"

**SOUTH SANTA CLARA COUNTY FIRE PROTECTION DISTRICT
 SPHERE OF INFLUENCE AMENDMENT AND ANNEXATION 2014**

COUNTY OF SANTA CLARA, CALIFORNIA



**COUNTY OF SANTA CLARA
 OFFICE OF THE COUNTY SURVEYOR**

COUNTY GOVERNMENT CENTER, EAST WING
 70 WEST HEDDING STREET, 7th FLOOR
 SAN JOSE, CALIFORNIA 95110
 (408) 299-5730 (408) 275-6412 FAX

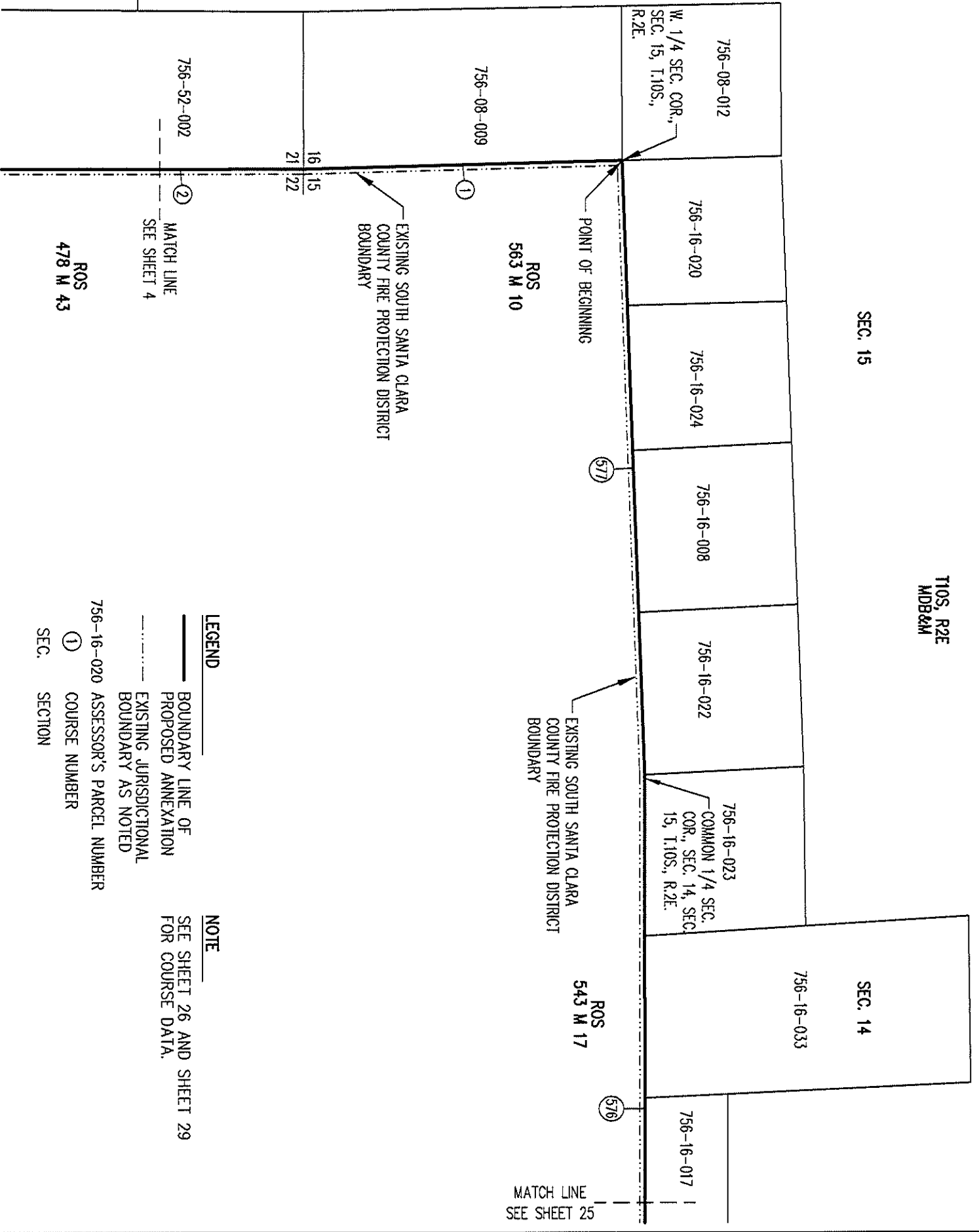
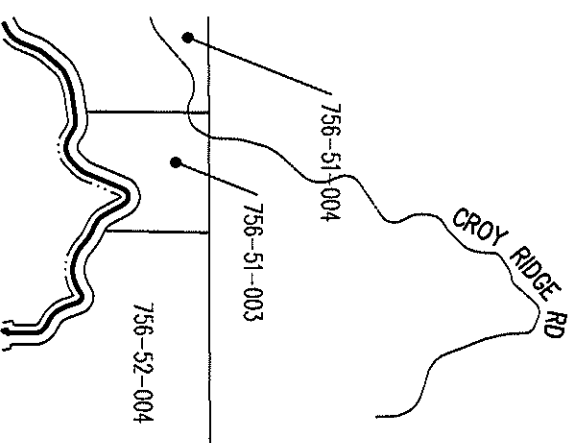
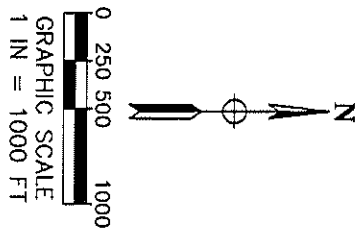
SCALE: 1" = 8000'
 DATE: 08/19/14
 DRAWN: CW
 CHECKED: BS
 JOB NO: 14-02
 SHEET: 2 OF 29

SEC. 16

SEC. 15

T10S, R2E
MDE&M

SEC. 14



LEGEND

- BOUNDARY LINE OF PROPOSED ANNEXATION
- EXISTING JURISDICTIONAL BOUNDARY AS NOTED
- ① 756-16-020 ASSESSOR'S PARCEL NUMBER
- ② COURSE NUMBER
- SEC. SECTION

NOTE

SEE SHEET 26 AND SHEET 29 FOR COURSE DATA.

SCALE: 1" = 1000'
DATE: 08/19/14
DRAWN: CW
CHECKED: BS
JOB NO: 14-02
SHEET: 3 OF 29

EXHIBIT "B"

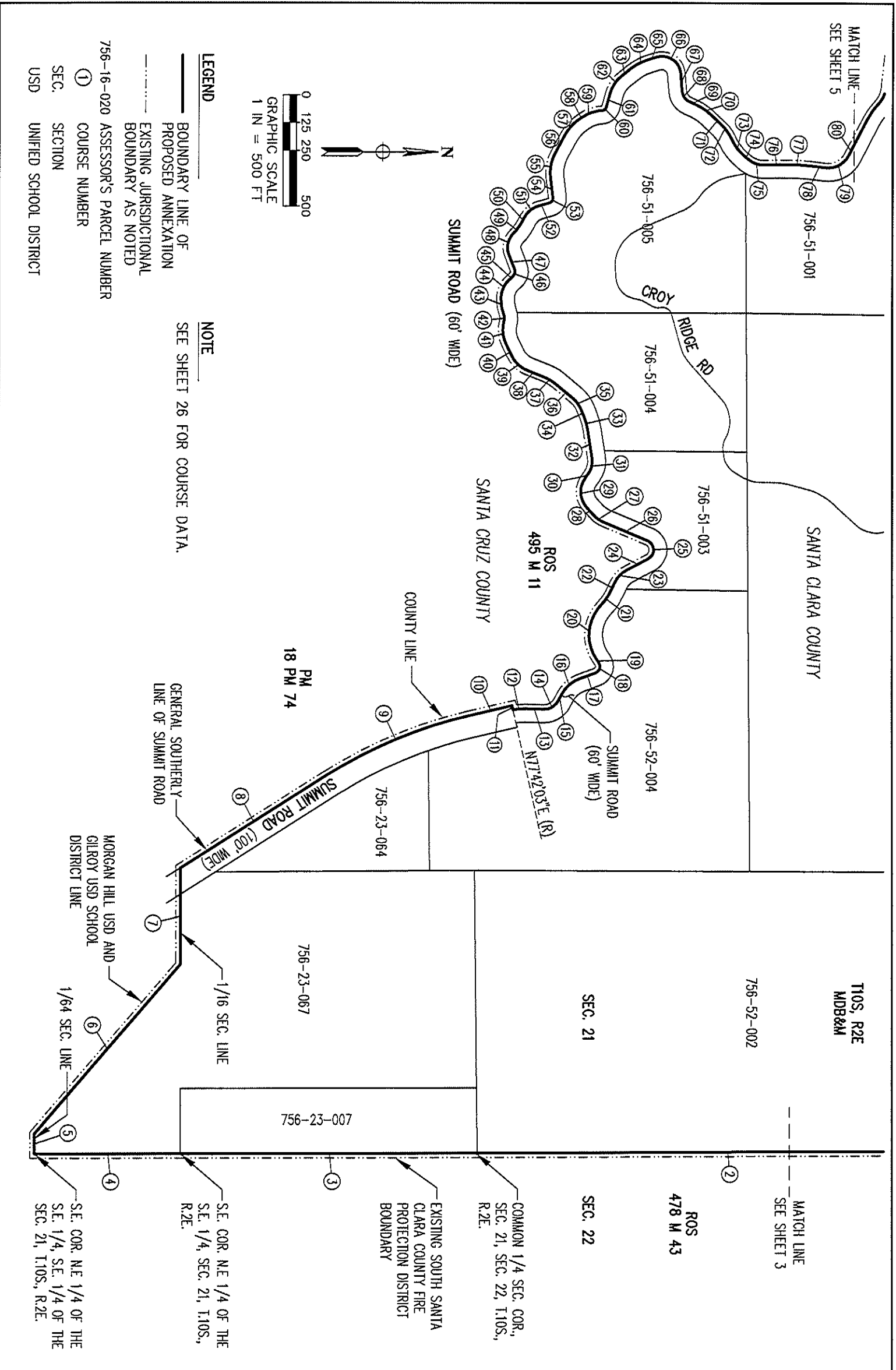
SOUTH SANTA CLARA COUNTY FIRE PROTECTION DISTRICT
SPHERE OF INFLUENCE AMENDMENT AND ANNEXATION 2014

COUNTY OF SANTA CLARA, CALIFORNIA



COUNTY OF SANTA CLARA
OFFICE OF THE COUNTY SURVEYOR

COUNTY GOVERNMENT CENTER, EAST WING
70 WEST HEDDING STREET, 7th FLOOR
SAN JOSE, CALIFORNIA 95110
(408) 299-5730 (408) 275-6412 FAX



LEGEND

- BOUNDARY LINE OF PROPOSED ANNEXATION
- - - EXISTING JURISDICTIONAL BOUNDARY AS NOTED
- ① COURSE NUMBER
- SEC. SECTION
- USD UNIFIED SCHOOL DISTRICT

NOTE

SEE SHEET 26 FOR COURSE DATA.

0 125 250 500
 GRAPHIC SCALE
 1 IN = 500 FT

PM 18 PM 74

GENERAL SOUTHERLY LINE OF SUMMIT ROAD

1/16 SEC. LINE

1/64 SEC. LINE


S.E. COR. NE 1/4 OF THE S.E. 1/4, S.E. 1/4 OF THE SEC. 21, T.10S., R.2E.

EXHIBIT "B"

SOUTH SANTA CLARA COUNTY FIRE PROTECTION DISTRICT
 SPHERE OF INFLUENCE AMENDMENT AND ANNEXATION 2014

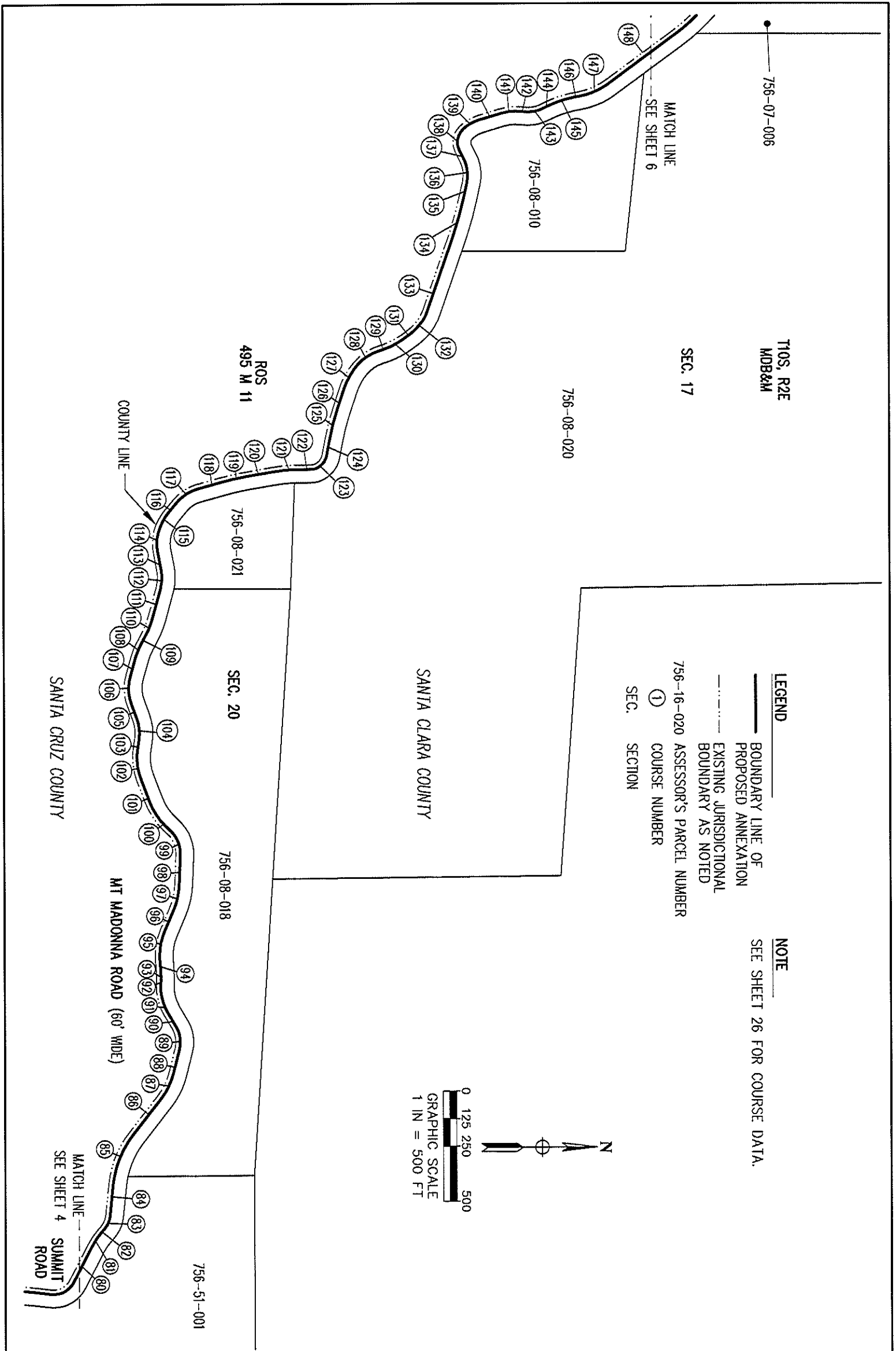
COUNTY OF SANTA CLARA, CALIFORNIA

SCALE: 1" = 500'
 DATE: 08/19/14
 DRAWN: CW
 CHECKED: BS
 JOB NO.: 14-02
 SHEET: 4 OF 29



COUNTY OF SANTA CLARA
 OFFICE OF THE COUNTY SURVEYOR

COUNTY GOVERNMENT CENTER, EAST WING
 70 WEST HEDDING STREET, 7th FLOOR
 SAN JOSE, CALIFORNIA 95110
 (408) 299-5730 (408) 275-6412 FAX



T10S, R2E
MDB&M

SEC. 17

LEGEND

—— BOUNDARY LINE OF PROPOSED ANNEXATION

----- EXISTING JURISDICTIONAL BOUNDARY AS NOTED

① 756-16-020 ASSESSOR'S PARCEL NUMBER

SEC. COURSE NUMBER

SECTION

NOTE

SEE SHEET 26 FOR COURSE DATA.

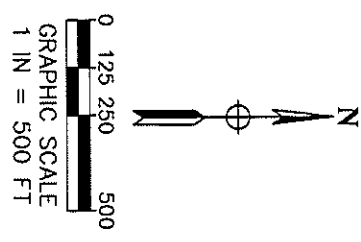


EXHIBIT "B"

SOUTH SANTA CLARA COUNTY FIRE PROTECTION DISTRICT
SPHERE OF INFLUENCE AMENDMENT AND ANNEXATION 2014

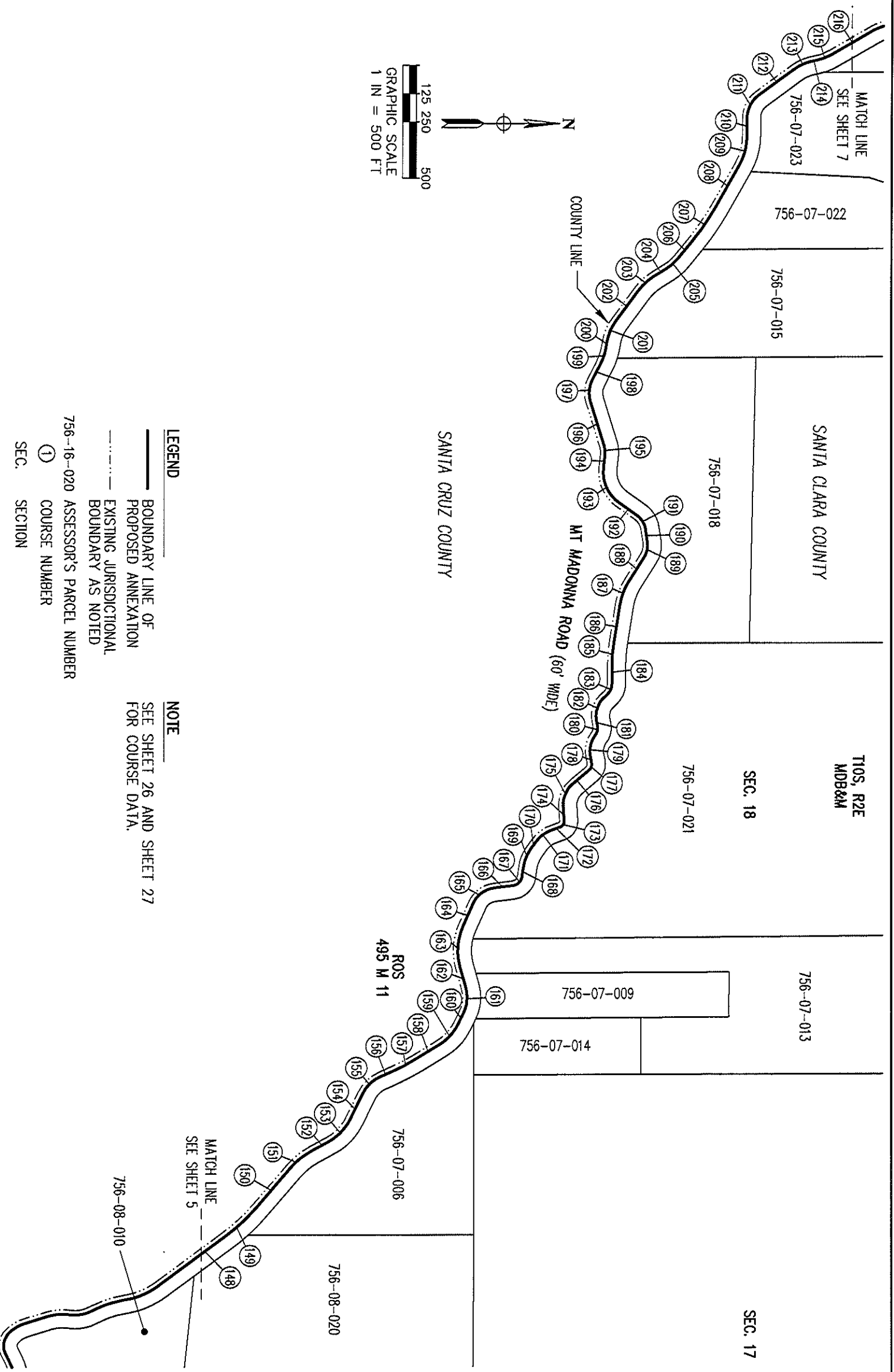
COUNTY OF SANTA CLARA, CALIFORNIA



COUNTY OF SANTA CLARA
OFFICE OF THE COUNTY SURVEYOR

COUNTY GOVERNMENT CENTER, EAST WING
70 WEST HEDDING STREET, 7th FLOOR
SAN JOSE, CALIFORNIA 95110
(408) 299-5730 (408) 275-6412 FAX

SCALE: 1" = 500'
DATE: 08/19/14
DRAWN: CW
CHECKED: BS
JOB NO.: 14-02
SHEET: 5 OF 29



LEGEND

— BOUNDARY LINE OF PROPOSED ANNEXATION

--- EXISTING JURISDICTIONAL BOUNDARY AS NOTED

756-16-020 ASSESSOR'S PARCEL NUMBER

① COURSE NUMBER

SEC. SECTION

NOTE

SEE SHEET 26 AND SHEET 27 FOR COURSE DATA.

EXHIBIT "B"

SOUTH SANTA CLARA COUNTY FIRE PROTECTION DISTRICT
 SPHERE OF INFLUENCE AMENDMENT AND ANNEXATION 2014

COUNTY OF SANTA CLARA, CALIFORNIA



COUNTY OF SANTA CLARA
 OFFICE OF THE COUNTY SURVEYOR

COUNTY GOVERNMENT CENTER, EAST WING
 70 WEST HEDDING STREET, 7th FLOOR
 SAN JOSE, CALIFORNIA 95110
 (408) 299-5730 (408) 275-6412 FAX

SCALE: 1" = 500'

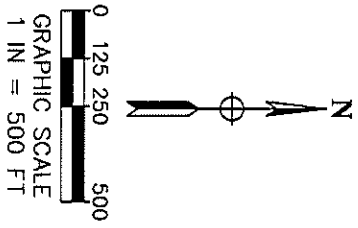
DATE: 08/19/14

DRAWN: CW

CHECKED: BS

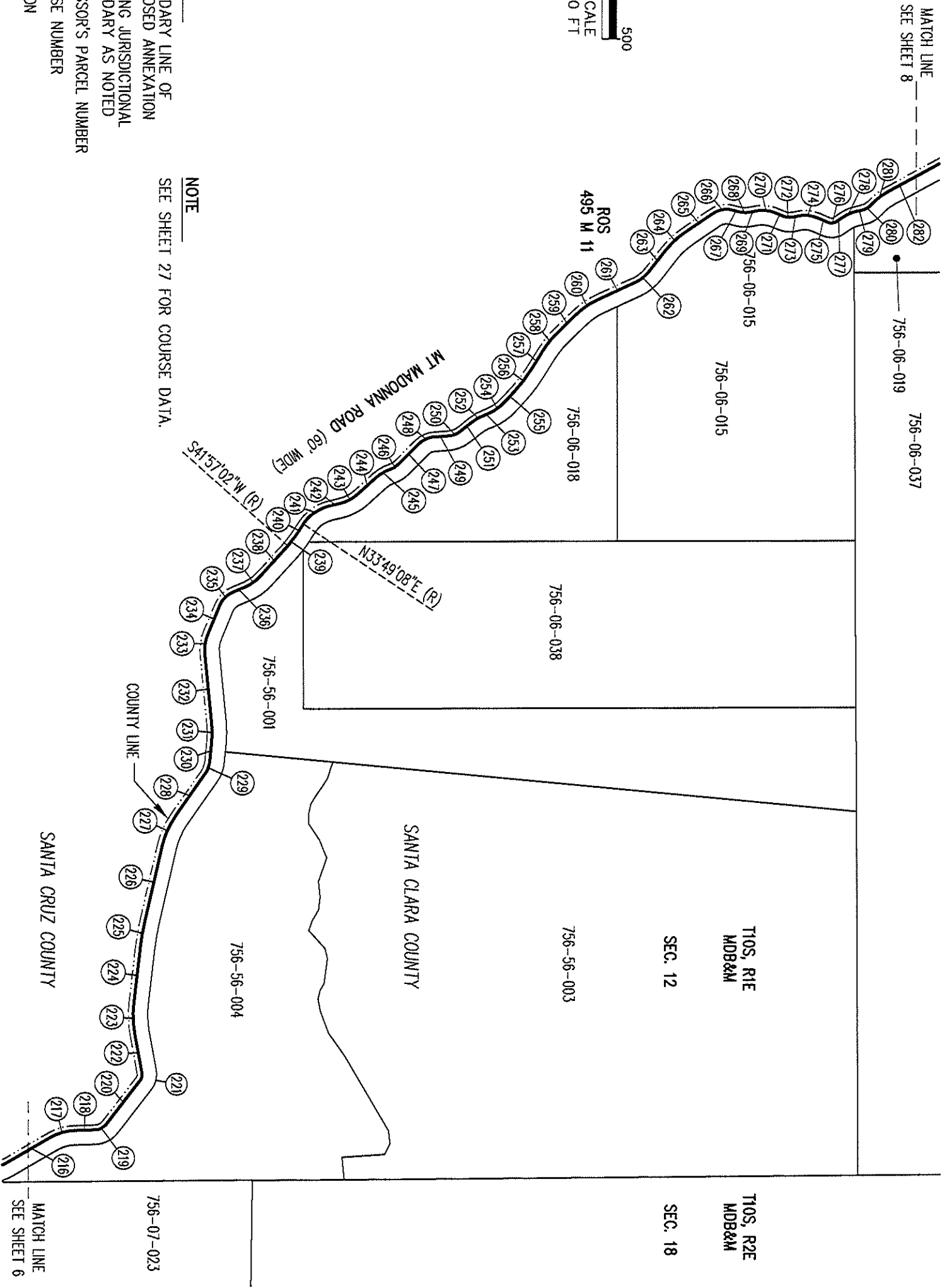
JOB NO: 14-02

SHEET: 6 OF 29



- LEGEND**
- BOUNDARY LINE OF PROPOSED ANNEXATION
 - - - - - EXISTING JURISDICTIONAL BOUNDARY AS NOTED
 - 756-16-020 ASSESSOR'S PARCEL NUMBER
 - ① COURSE NUMBER
 - SEC. SECTION

NOTE
SEE SHEET 27 FOR COURSE DATA.



SCALE: 1" = 500'
DATE: 08/19/14
DRAWN: CW
CHECKED: BS
JOB NO: 14-02
SHEET: 7 OF 29

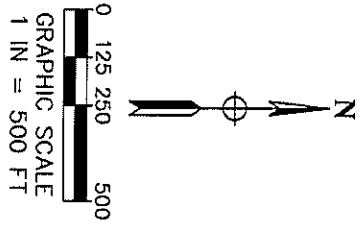
EXHIBIT "B"
SOUTH SANTA CLARA COUNTY FIRE PROTECTION DISTRICT
SPHERE OF INFLUENCE AMENDMENT AND ANNEXATION 2014

COUNTY OF SANTA CLARA, CALIFORNIA



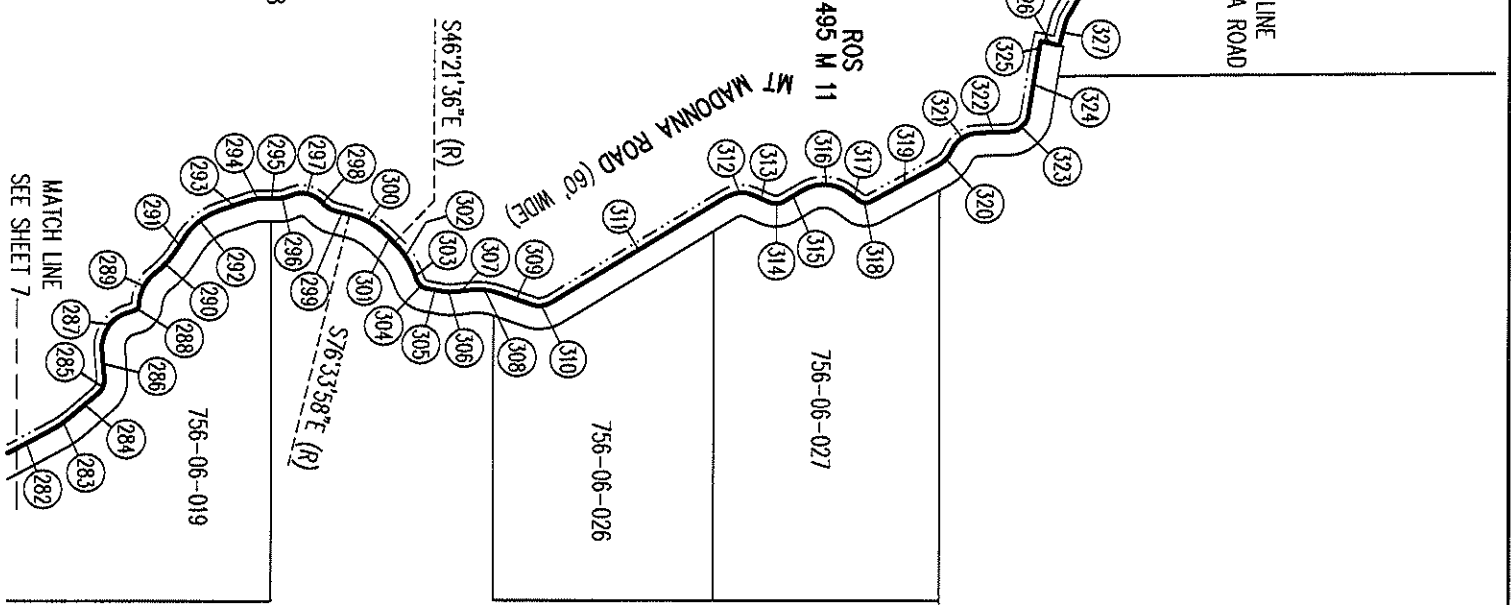
COUNTY OF SANTA CLARA
OFFICE OF THE COUNTY SURVEYOR

COUNTY GOVERNMENT CENTER, EAST WING
70 WEST HEDDING STREET, 7th FLOOR
SAN JOSE, CALIFORNIA 95110
(408) 299-5730 (408) 275-6412 FAX



MATCH LINE - SEE SHEET 9
 756-01-030
 SEC. 2

SANTA CLARA COUNTY
 SANTA CRUZ COUNTY
 NORTHERLY LINE
 LOMA PRIETA ROAD
 COUNTY LINE
 VEWER'S REPORT
 NO. 122



756-01-032

TIOS, R1E
 MDB&M

SEC. 1

756-06-027

SEC. 12

756-06-026

756-06-037

756-06-019

MATCH LINE
 SEE SHEET 7

LEGEND

- BOUNDARY LINE OF PROPOSED ANNEXATION
- - - - - EXISTING JURISDICTIONAL BOUNDARY AS NOTED
- ① 756-16-020 ASSESSOR'S PARCEL NUMBER
- ① COURSE NUMBER
- SEC. SECTION

NOTE

SEE SHEET 27 AND SHEET 28 FOR COURSE DATA.

EXHIBIT "B"

SOUTH SANTA CLARA COUNTY FIRE PROTECTION DISTRICT
 SPHERE OF INFLUENCE AMENDMENT AND ANNEXATION 2014

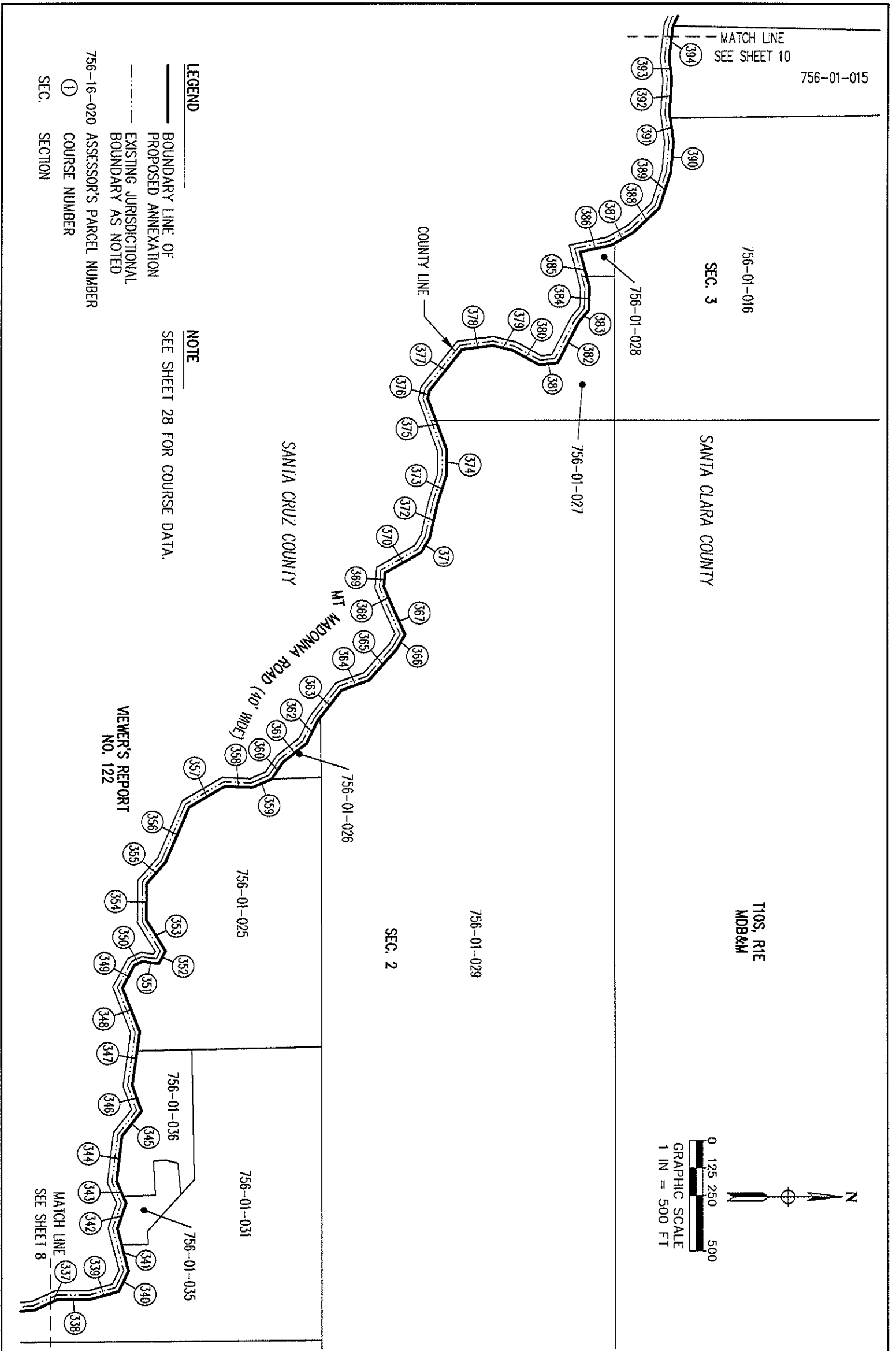
COUNTY OF SANTA CLARA, CALIFORNIA



COUNTY OF SANTA CLARA
 OFFICE OF THE COUNTY SURVEYOR

COUNTY GOVERNMENT CENTER, EAST WING
 70 WEST HEDDING STREET, 7th FLOOR
 SAN JOSE, CALIFORNIA 95110
 (408) 299-5730 (408) 275-6412 FAX

SCALE: 1" = 500'
DATE: 08/19/14
DRAWN: CW
CHECKED: BS
JOB NO: 14-02
SHEET: 8 OF 29



LEGEND

— BOUNDARY LINE OF PROPOSED ANNEXATION

- - - EXISTING JURISDICTIONAL BOUNDARY AS NOTED

756-16-020 ASSESSOR'S PARCEL NUMBER

① COURSE NUMBER

SEC. SECTION

NOTE

SEE SHEET 28 FOR COURSE DATA.

WEVER'S REPORT NO. 122

EXHIBIT "B"

SOUTH SANTA CLARA COUNTY FIRE PROTECTION DISTRICT SPHERE OF INFLUENCE AMENDMENT AND ANNEXATION 2014

COUNTY OF SANTA CLARA, CALIFORNIA

SCALE: 1" = 500'

DATE: 08/19/14

DRAWN: CW

CHECKED: BS

JOB NO.: 14-02

SHEET: 9 OF 29

COUNTY OF SANTA CLARA
OFFICE OF THE COUNTY SURVEYOR

COUNTY GOVERNMENT CENTER, EAST WING
70 WEST HEDDING STREET, 7th FLOOR
SAN JOSE, CALIFORNIA 95110
(408) 299-5730 (408) 275-6412 FAX

LEGEND

—— BOUNDARY LINE OF PROPOSED ANNEXATION

----- EXISTING JURISDICTIONAL BOUNDARY AS NOTED

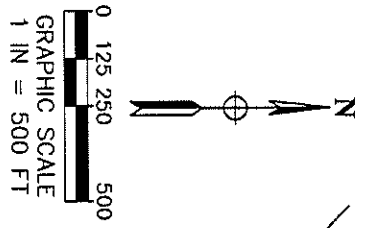
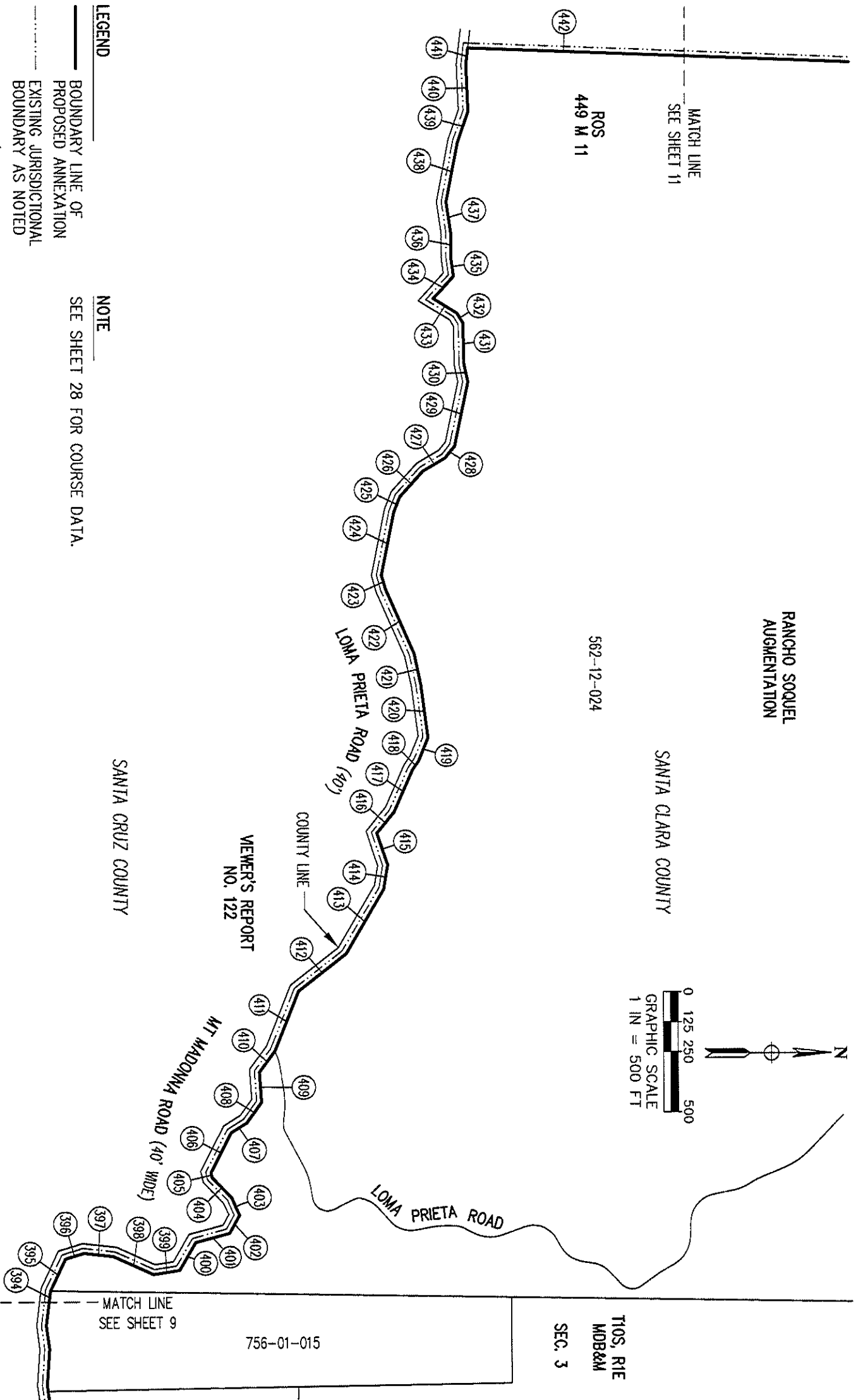
756-16-020 ASSESSOR'S PARCEL NUMBER

① COURSE NUMBER

SEC. SECTION

NOTE

SEE SHEET 28 FOR COURSE DATA.




TIOS, RIE
MOB&M
SEC. 3

EXHIBIT "B"

SOUTH SANTA CLARA COUNTY FIRE PROTECTION DISTRICT
SPHERE OF INFLUENCE AMENDMENT AND ANNEXATION 2014

COUNTY OF SANTA CLARA, CALIFORNIA



COUNTY OF SANTA CLARA
OFFICE OF THE COUNTY SURVEYOR

COUNTY GOVERNMENT CENTER, EAST WING
70 WEST HEDDING STREET, 7th FLOOR
SAN JOSE, CALIFORNIA 95110
(408) 299-5730 (408) 275-6412 FAX

SCALE: 1" = 500'

DATE: 08/19/14

DRAWN: CW

CHECKED: BS

JOB NO: 14-02

SHEET: 10 OF 29

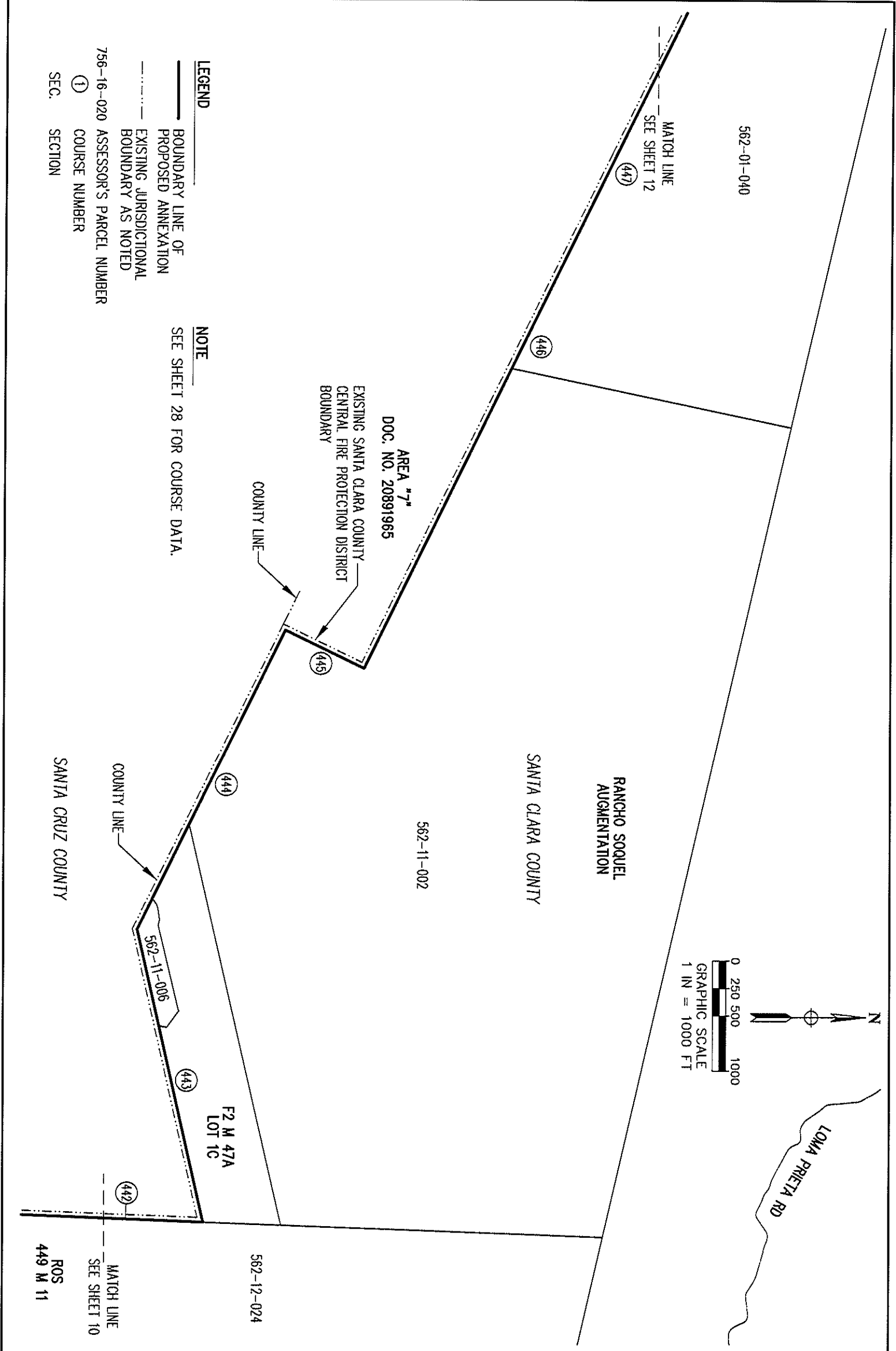



EXHIBIT "B"

SOUTH SANTA CLARA COUNTY FIRE PROTECTION DISTRICT
SPHERE OF INFLUENCE AMENDMENT AND ANNEXATION 2014

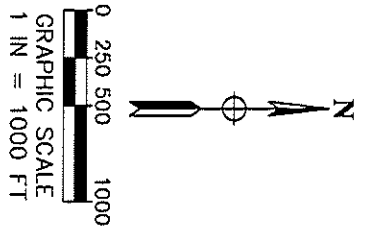
COUNTY OF SANTA CLARA, CALIFORNIA

SCALE: 1" = 1000'
DATE: 08/19/14
DRAWN: CW
CHECKED: BS
JOB NO: 14-02
SHEET: 11 OF 29

COUNTY OF SANTA CLARA
OFFICE OF THE COUNTY SURVEYOR



COUNTY GOVERNMENT CENTER, EAST WING
70 WEST HEDDING STREET, 7th FLOOR
SAN JOSE, CALIFORNIA 95110
(408) 299-5730 (408) 275-6412 FAX



- LEGEND**
- BOUNDARY LINE OF PROPOSED ANNEXATION
 - - - - - EXISTING JURISDICTIONAL BOUNDARY AS NOTED
- 756-16-020 ASSESSOR'S PARCEL NUMBER
- ① COURSE NUMBER
- SEC. SECTION

NOTE
SEE SHEET 28 AND SHEET 29 FOR COURSE DATA.

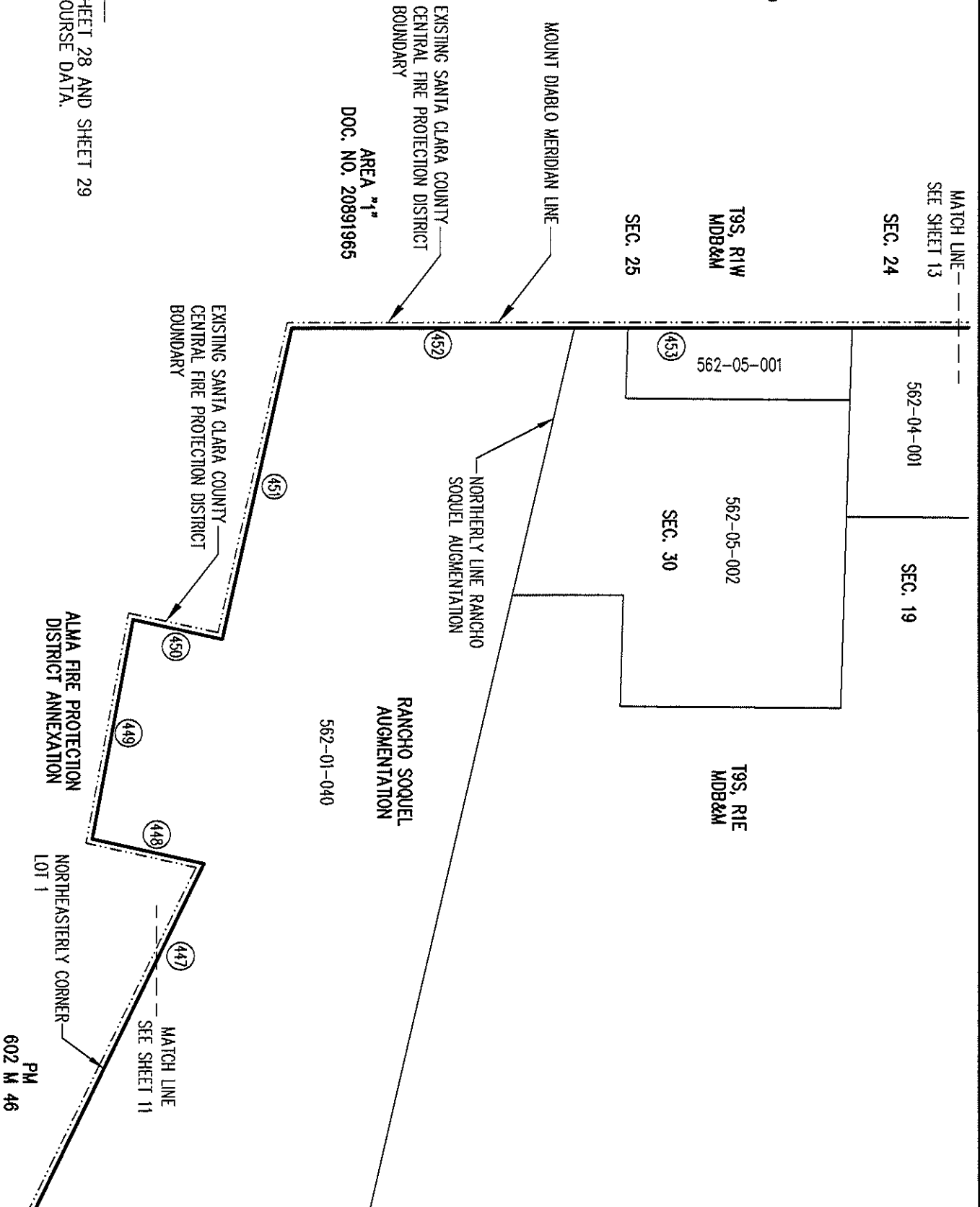


EXHIBIT "B"

SOUTH SANTA CLARA COUNTY FIRE PROTECTION DISTRICT
SPHERE OF INFLUENCE AMENDMENT AND ANNEXATION 2014

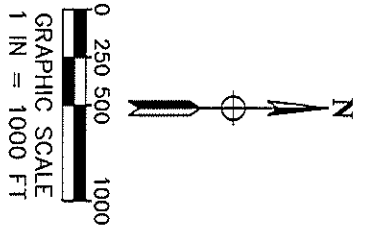
COUNTY OF SANTA CLARA, CALIFORNIA



COUNTY OF SANTA CLARA
OFFICE OF THE COUNTY SURVEYOR

COUNTY GOVERNMENT CENTER, EAST WING
70 WEST HEDDING STREET, 7th FLOOR
SAN JOSE, CALIFORNIA 95110
(408) 299-5730 (408) 275-6412 FAX

SCALE: 1" = 1000'
DATE: 08/19/14
DRAWN: CW
CHECKED: BS
JOB NO.: 14-02
SHEET: 12 OF 29



MATCH LINE
SEE SHEET 14

SEC. 13

T9S, R1W
MDB&M

MOUNT DIABLO MERIDIAN LINE

EXISTING SANTA CLARA COUNTY
CENTRAL FIRE PROTECTION DISTRICT
BOUNDARY

AREA "1"
DOC. NO. 20891965

SEC. 24

NOTE
SEE SHEET 29 FOR COURSE DATA.

LEGEND

- BOUNDARY LINE OF PROPOSED ANNEXATION
- - - - - EXISTING JURISDICTIONAL BOUNDARY AS NOTED

756-16-020 ASSESSOR'S PARCEL NUMBER

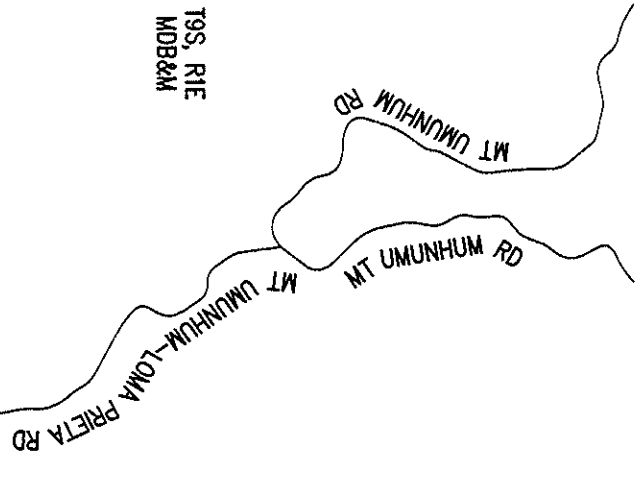
- ① COURSE NUMBER
- SEC. SECTION

MATCH LINE
SEE SHEET 12

562-04-010

SEC. 18

T9S, R1E
MDB&M



(453)

562-04-022

SEC. 19

562-04-001

EXHIBIT "B"

SOUTH SANTA CLARA COUNTY FIRE PROTECTION DISTRICT
SPHERE OF INFLUENCE AMENDMENT AND ANNEXATION 2014

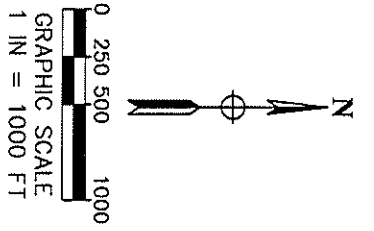
COUNTY OF SANTA CLARA, CALIFORNIA



COUNTY OF SANTA CLARA
OFFICE OF THE COUNTY SURVEYOR

COUNTY GOVERNMENT CENTER, EAST WING
70 WEST HEDDING STREET, 7th FLOOR
SAN JOSE, CALIFORNIA 95110
(408) 299-5730 (408) 275-6412 FAX

SCALE: 1" = 1000'
DATE: 08/19/14
DRAWN: CW
CHECKED: BS
JOB NO.: 14-02
SHEET: 13 OF 29



MATCH LINE
SEE SHEET 15
SEC. 1

SEC. 12

MOUNT DIABLO MERIDIAN LINE

EXISTING SANTA CLARA COUNTY
CENTRAL FIRE PROTECTION DISTRICT
BOUNDARY

AREA "1"
DOC. NO. 20891965

T9S, R1W
MDB&M

SEC. 13

NOTE
SEE SHEET 29 FOR COURSE DATA.

- LEGEND**
- BOUNDARY LINE OF PROPOSED ANNEXATION
 - - - - - EXISTING JURISDICTIONAL BOUNDARY AS NOTED
 - ① 756-16-020 ASSESSOR'S PARCEL NUMBER
 - ① COURSE NUMBER
 - SEC. SECTION

MATCH LINE
SEE SHEET 13

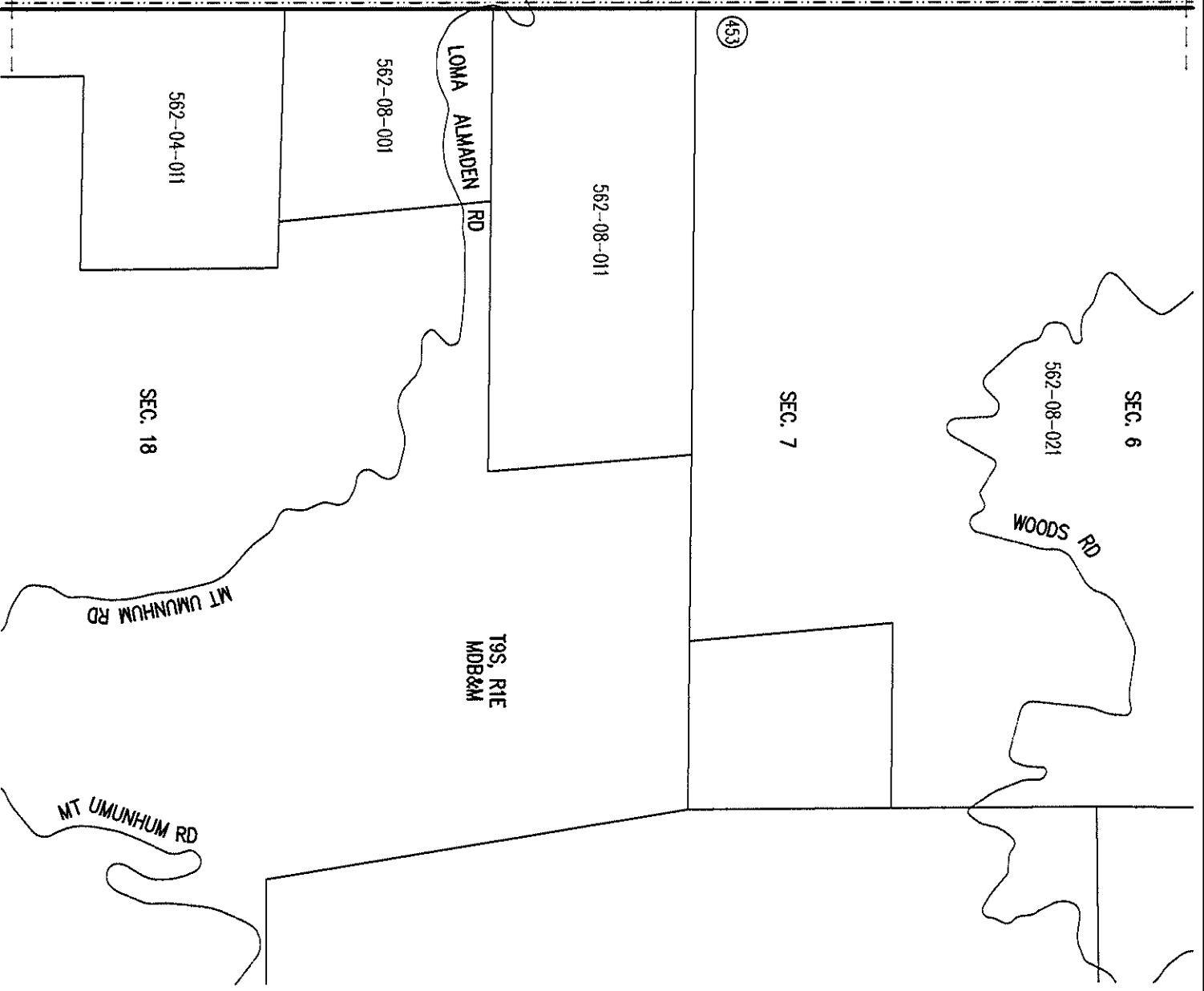


EXHIBIT "B"

SOUTH SANTA CLARA COUNTY FIRE PROTECTION DISTRICT
SPHERE OF INFLUENCE AMENDMENT AND ANNEXATION 2014

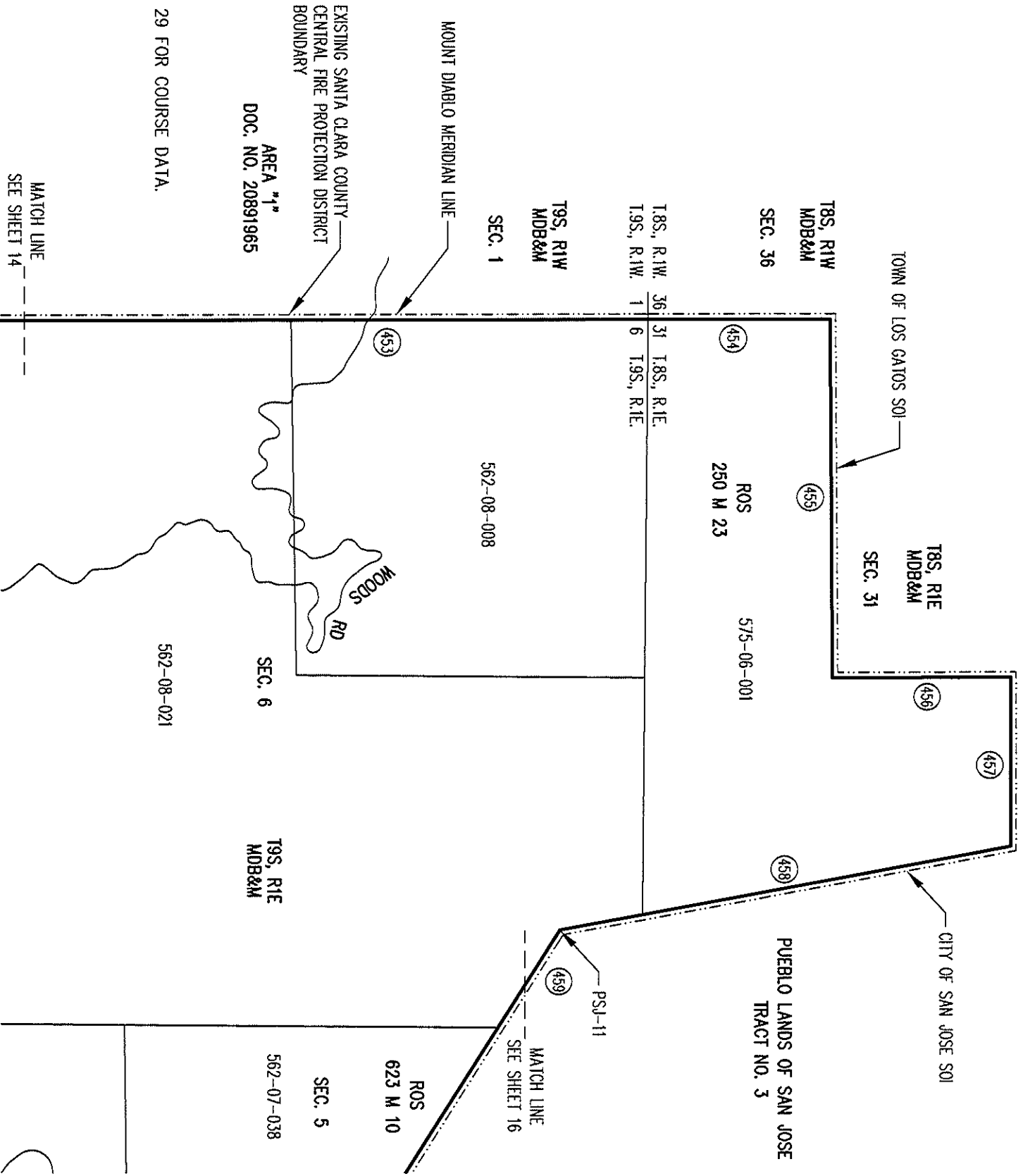
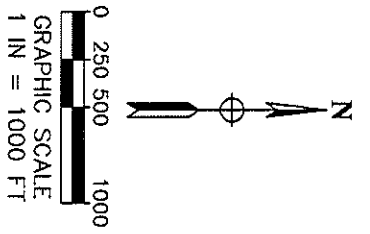
COUNTY OF SANTA CLARA, CALIFORNIA



COUNTY OF SANTA CLARA
OFFICE OF THE COUNTY SURVEYOR

COUNTY GOVERNMENT CENTER, EAST WING
70 WEST HEDDING STREET, 7th FLOOR
SAN JOSE, CALIFORNIA 95110
(408) 299-5730 (408) 275-6412 FAX

SCALE: 1" = 1000'
DATE: 08/19/14
DRAWN: CW
CHECKED: BS
JOB NO: 14-02
SHEET: 14 OF 29



LEGEND

- BOUNDARY LINE OF PROPOSED ANNEXATION
- - - - - EXISTING JURISDICTIONAL BOUNDARY AS NOTED
- 756-16-020 ASSESSOR'S PARCEL NUMBER
- ① COURSE NUMBER
- SOI SPHERE OF INFLUENCE
- SEC. SECTION

NOTE

SEE SHEET 29 FOR COURSE DATA.

EXHIBIT "B"

SOUTH SANTA CLARA COUNTY FIRE PROTECTION DISTRICT
SPHERE OF INFLUENCE AMENDMENT AND ANNEXATION 2014

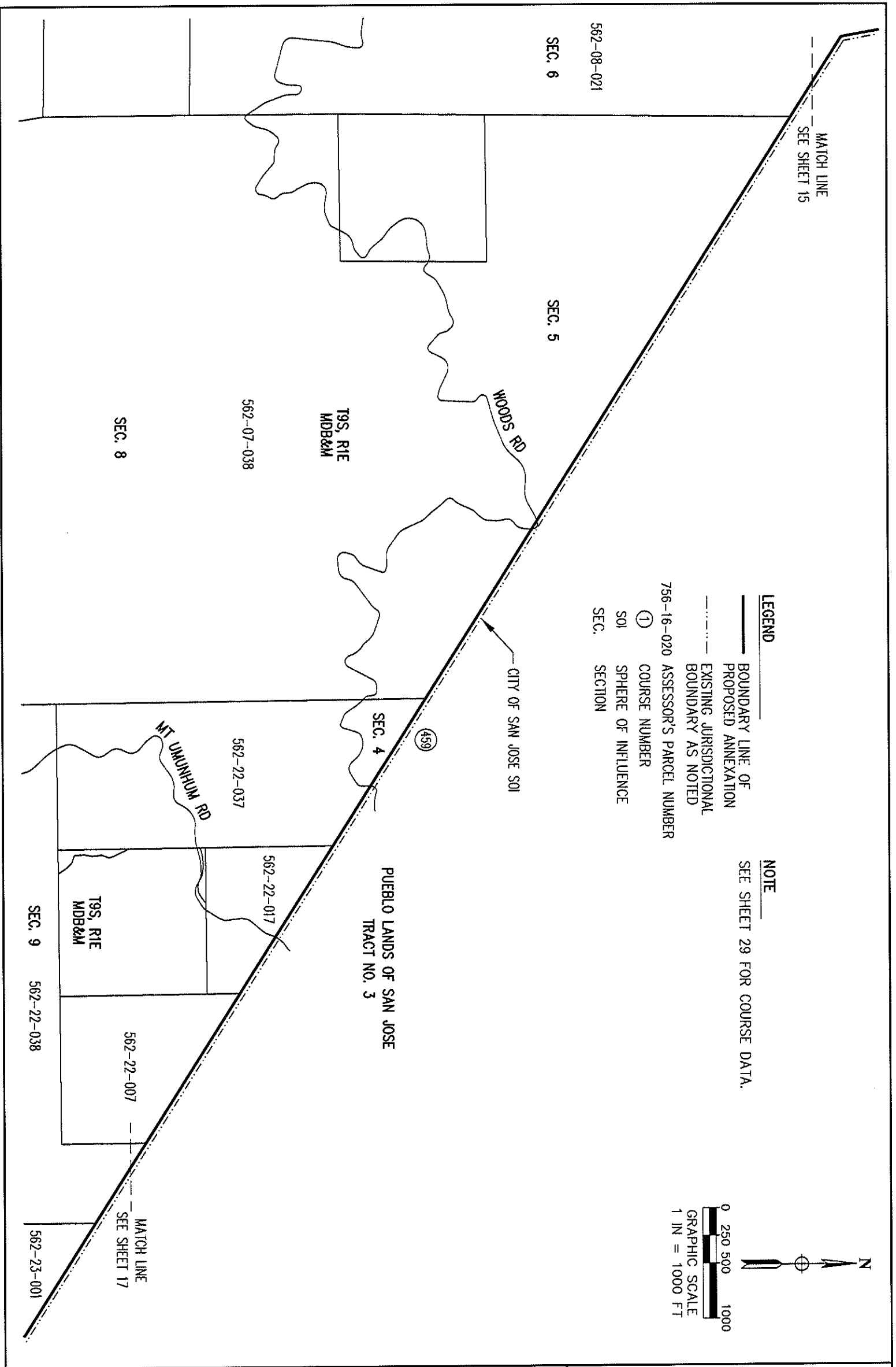
COUNTY OF SANTA CLARA, CALIFORNIA



COUNTY OF SANTA CLARA
OFFICE OF THE COUNTY SURVEYOR

COUNTY GOVERNMENT CENTER, EAST WING
70 WEST HEDDING STREET, 7th FLOOR
SAN JOSE, CALIFORNIA 95110
(408) 299-5730 (408) 275-6412 FAX

SCALE: 1" = 1000'
DATE: 08/19/14
DRAWN: CW
CHECKED: BS
JOB NO.: 14-02
SHEET: 15 OF 29



LEGEND

- BOUNDARY LINE OF PROPOSED ANNEXATION
- - - - EXISTING JURISDICTIONAL BOUNDARY AS NOTED
- ① COURSE NUMBER
- SOI SPHERE OF INFLUENCE
- SEC. SECTION

756-16-020 ASSESSOR'S PARCEL NUMBER

NOTE

SEE SHEET 29 FOR COURSE DATA.

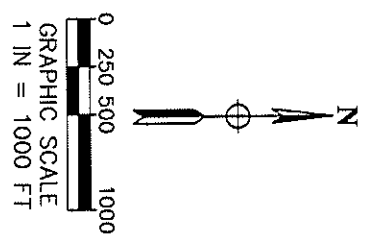


EXHIBIT "B"

SOUTH SANTA CLARA COUNTY FIRE PROTECTION DISTRICT
 SPHERE OF INFLUENCE AMENDMENT AND ANNEXATION 2014

COUNTY OF SANTA CLARA, CALIFORNIA



COUNTY OF SANTA CLARA
 OFFICE OF THE COUNTY SURVEYOR

COUNTY GOVERNMENT CENTER, EAST WING
 70 WEST HEDDING STREET, 7th FLOOR
 SAN JOSE, CALIFORNIA 95110
 (408) 299-5730 (408) 275-6412 FAX

SCALE: 1" = 1000'
 DATE: 08/19/14
 DRAWN: CW
 CHECKED: BS
 JOB NO: 14-02
 SHEET: 16 OF 29

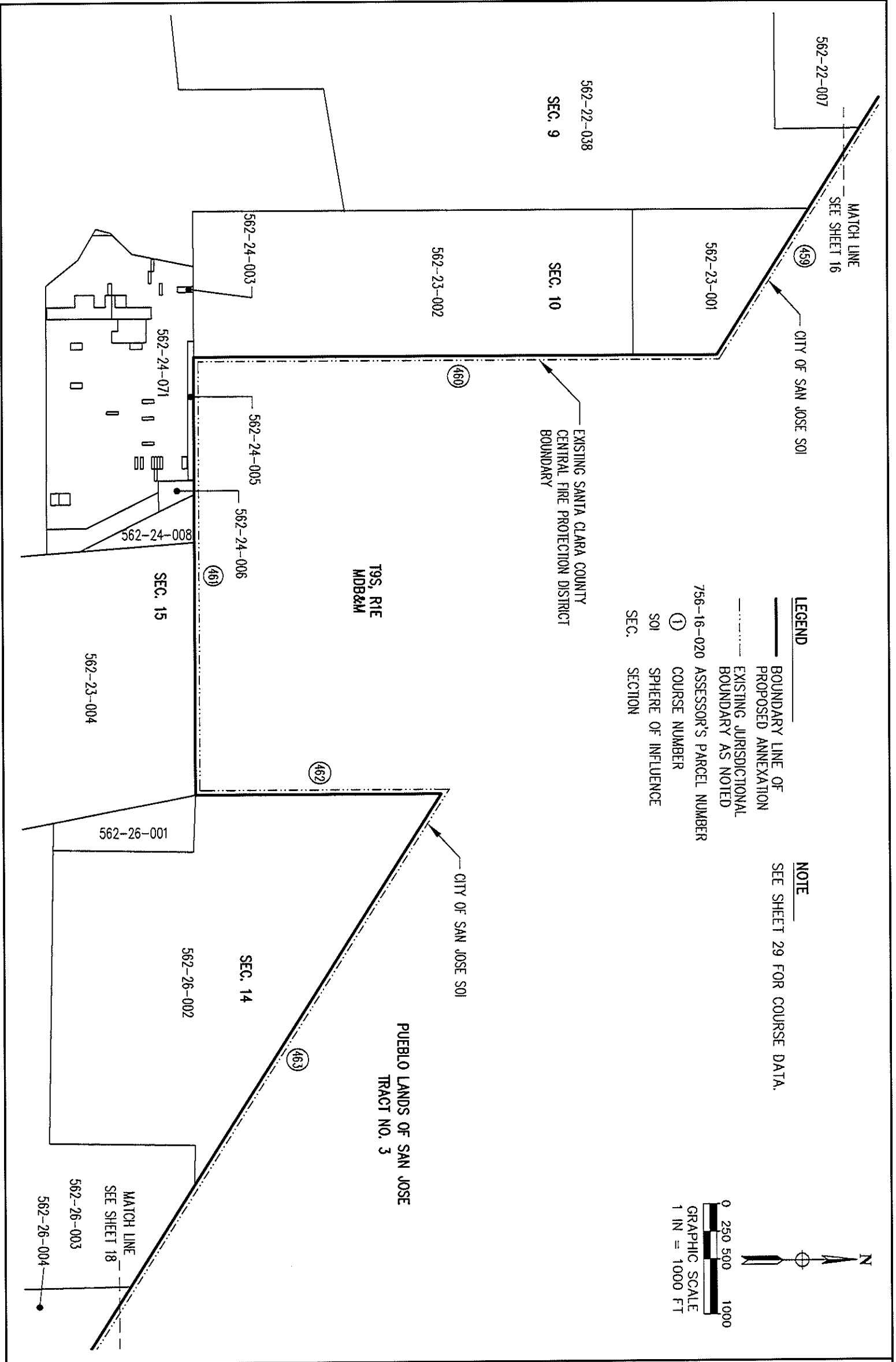


EXHIBIT "B"

**SOUTH SANTA CLARA COUNTY FIRE PROTECTION DISTRICT
SPHERE OF INFLUENCE AMENDMENT AND ANNEXATION 2014**

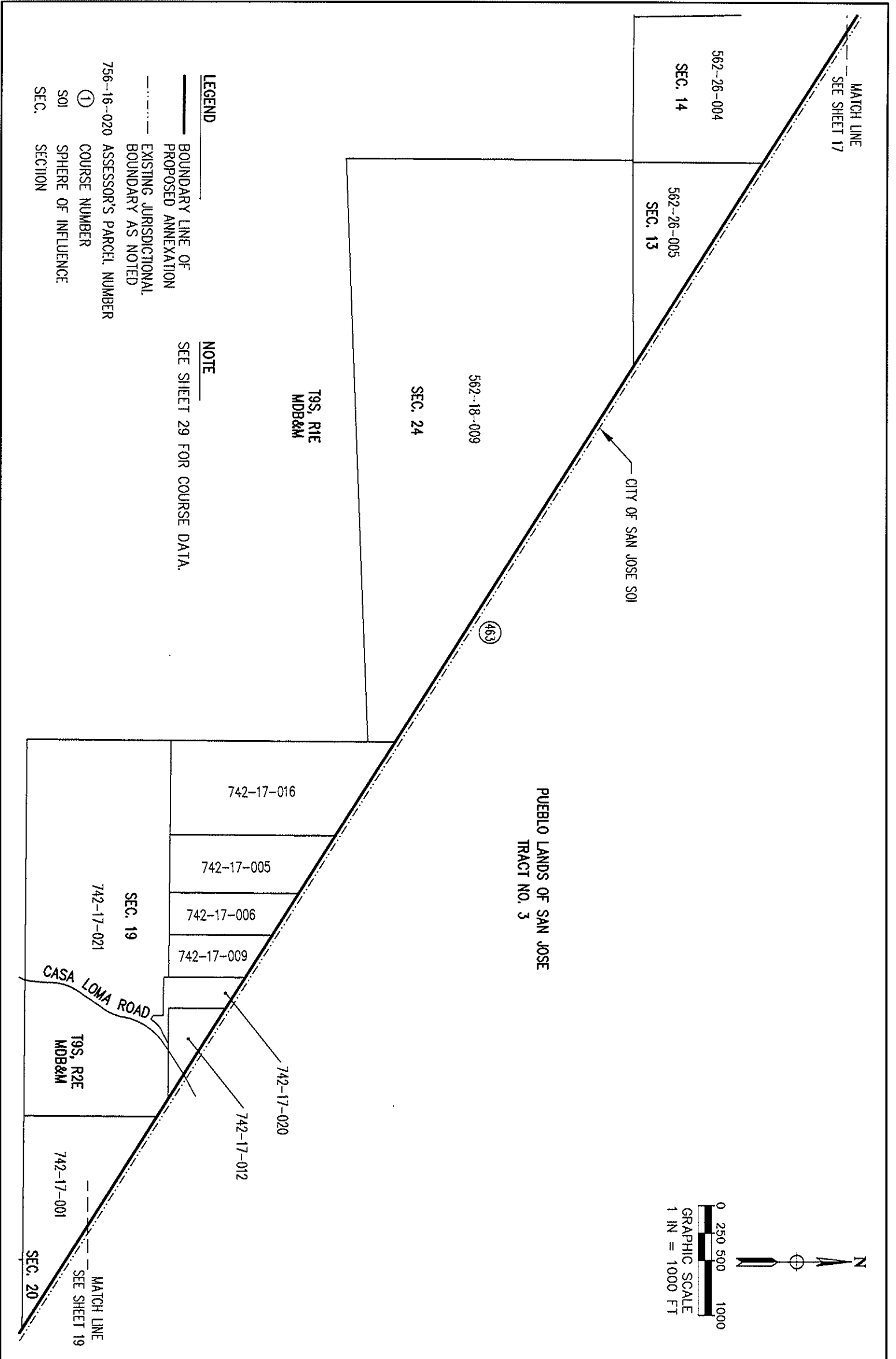
COUNTY OF SANTA CLARA, CALIFORNIA



**COUNTY OF SANTA CLARA
OFFICE OF THE COUNTY SURVEYOR**

COUNTY GOVERNMENT CENTER, EAST WING
70 WEST HEDDING STREET, 7th FLOOR
SAN JOSE, CALIFORNIA 95110
(408) 299-5730 (408) 275-6412 FAX

SCALE: 1" = 1000'
DATE: 08/19/14
DRAWN: CW
CHECKED: BS
JOB NO: 14-02
SHEET: 17 OF 29

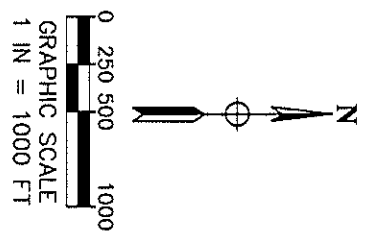


LEGEND

- BOUNDARY LINE OF PROPOSED ANNEXATION
- - - - - EXISTING JURISDICTIONAL BOUNDARY AS NOTED
- 756--16--020 ASSESSOR'S PARCEL NUMBER
- ① COURSE NUMBER
- SOI SPHERE OF INFLUENCE
- SEC. SECTION

NOTE

SEE SHEET 29 FOR COURSE DATA.



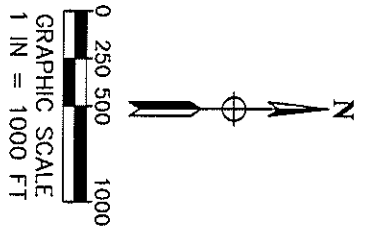
SCALE: 1" = 1000'
 DATE: 08/19/14
 DRAWN: CW
 CHECKED: BS
 JOB NO.: 14-02
 SHEET: 18 OF 29

EXHIBIT "B"
 SOUTH SANTA CLARA COUNTY FIRE PROTECTION DISTRICT
 SPHERE OF INFLUENCE AMENDMENT AND ANNEXATION 2014

COUNTY OF SANTA CLARA, CALIFORNIA



COUNTY OF SANTA CLARA
 OFFICE OF THE COUNTY SURVEYOR
 COUNTY GOVERNMENT CENTER, EAST WING
 70 WEST HEDDING STREET, 7th FLOOR
 SAN JOSE, CALIFORNIA 95110
 (408) 299-5730 (408) 275-6412 FAX

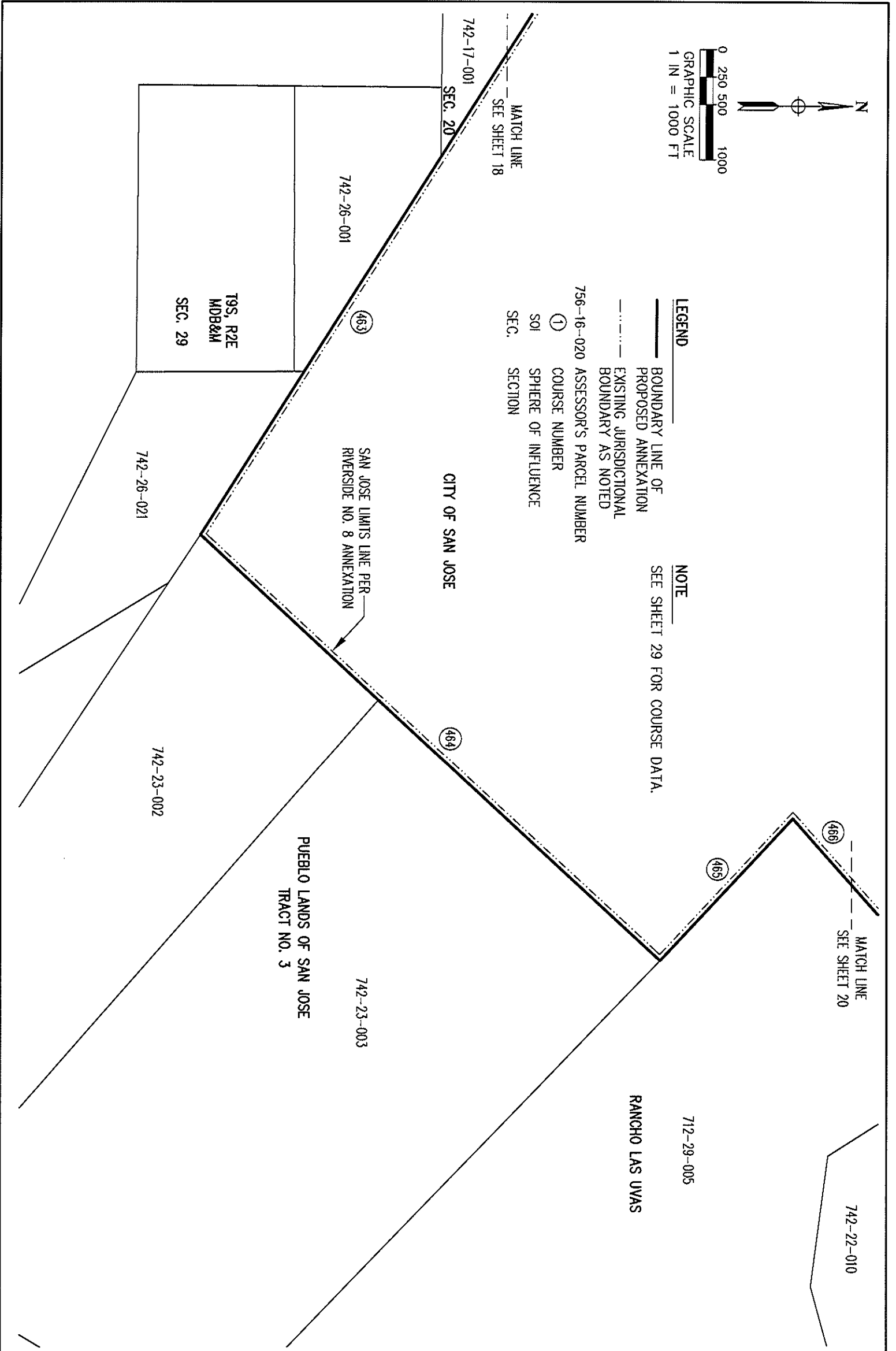


LEGEND

- BOUNDARY LINE OF PROPOSED ANNEXATION
- EXISTING JURISDICTIONAL BOUNDARY AS NOTED
- ① COURSE NUMBER
- SOI SPHERE OF INFLUENCE SEC.

NOTE

SEE SHEET 29 FOR COURSE DATA.



SCALE: 1" = 1000'
 DATE: 08/19/14
 DRAWN: CW
 CHECKED: BS
 JOB NO: 14-02
 SHEET: 19 OF 29

EXHIBIT "B"
 SOUTH SANTA CLARA COUNTY FIRE PROTECTION DISTRICT
 SPHERE OF INFLUENCE AMENDMENT AND ANNEXATION 2014
 COUNTY OF SANTA CLARA, CALIFORNIA



COUNTY OF SANTA CLARA
 OFFICE OF THE COUNTY SURVEYOR
 COUNTY GOVERNMENT CENTER, EAST WING
 70 WEST HEDDING STREET, 7th FLOOR
 SAN JOSE, CALIFORNIA 95110
 (408) 299-5730 (408) 275-6412 FAX

LEGEND

- BOUNDARY LINE OF PROPOSED ANNEXATION
- - - - EXISTING JURISDICTIONAL BOUNDARY AS NOTED
- 756-16-020 ASSESSOR'S PARCEL NUMBER
- ① COURSE NUMBER
- SOI SPHERE OF INFLUENCE
- (R) RADIAL BEARING

NOTE

SEE SHEET 29 FOR COURSE DATA.

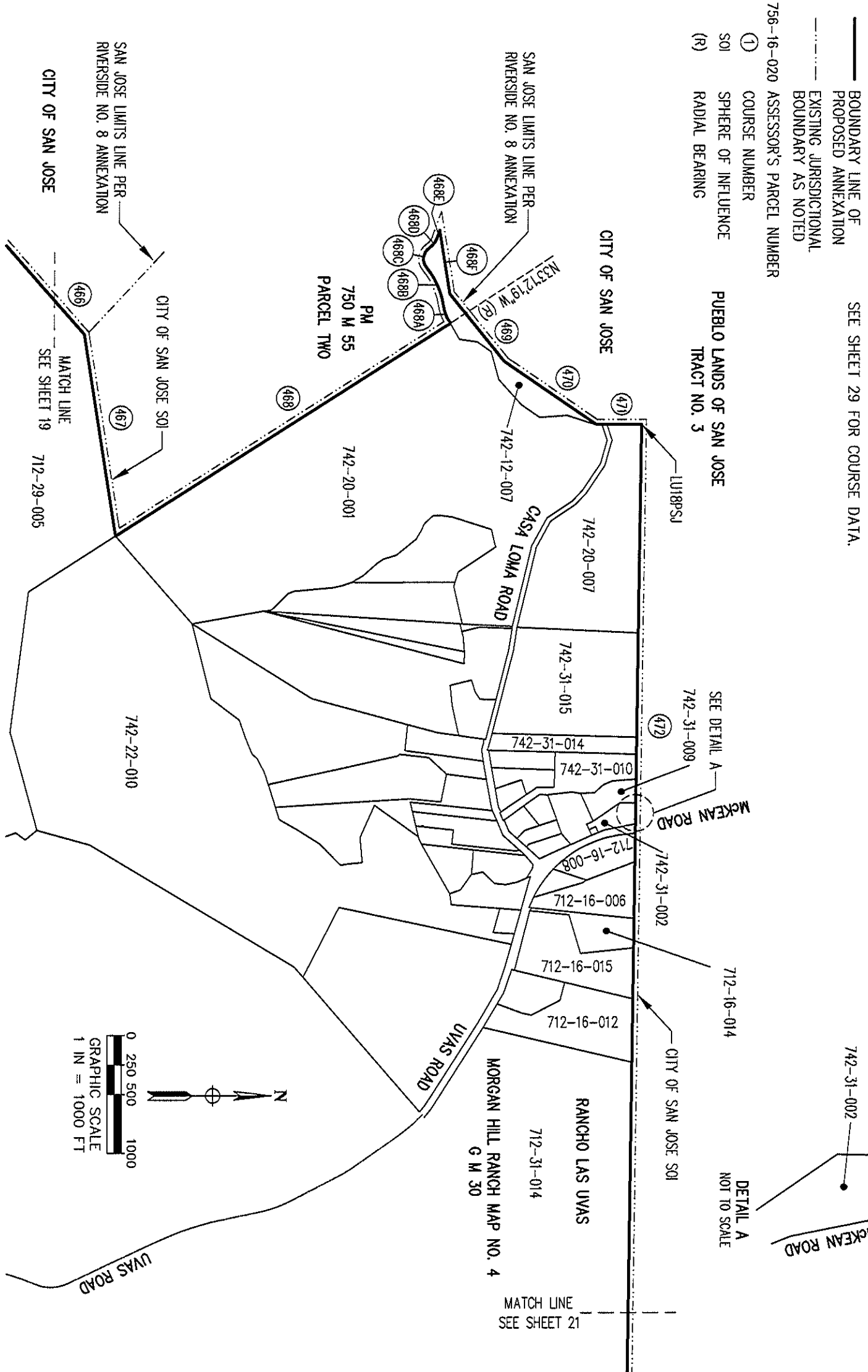


EXHIBIT "B"

SOUTH SANTA CLARA COUNTY FIRE PROTECTION DISTRICT
 SPHERE OF INFLUENCE AMENDMENT AND ANNEXATION 2014

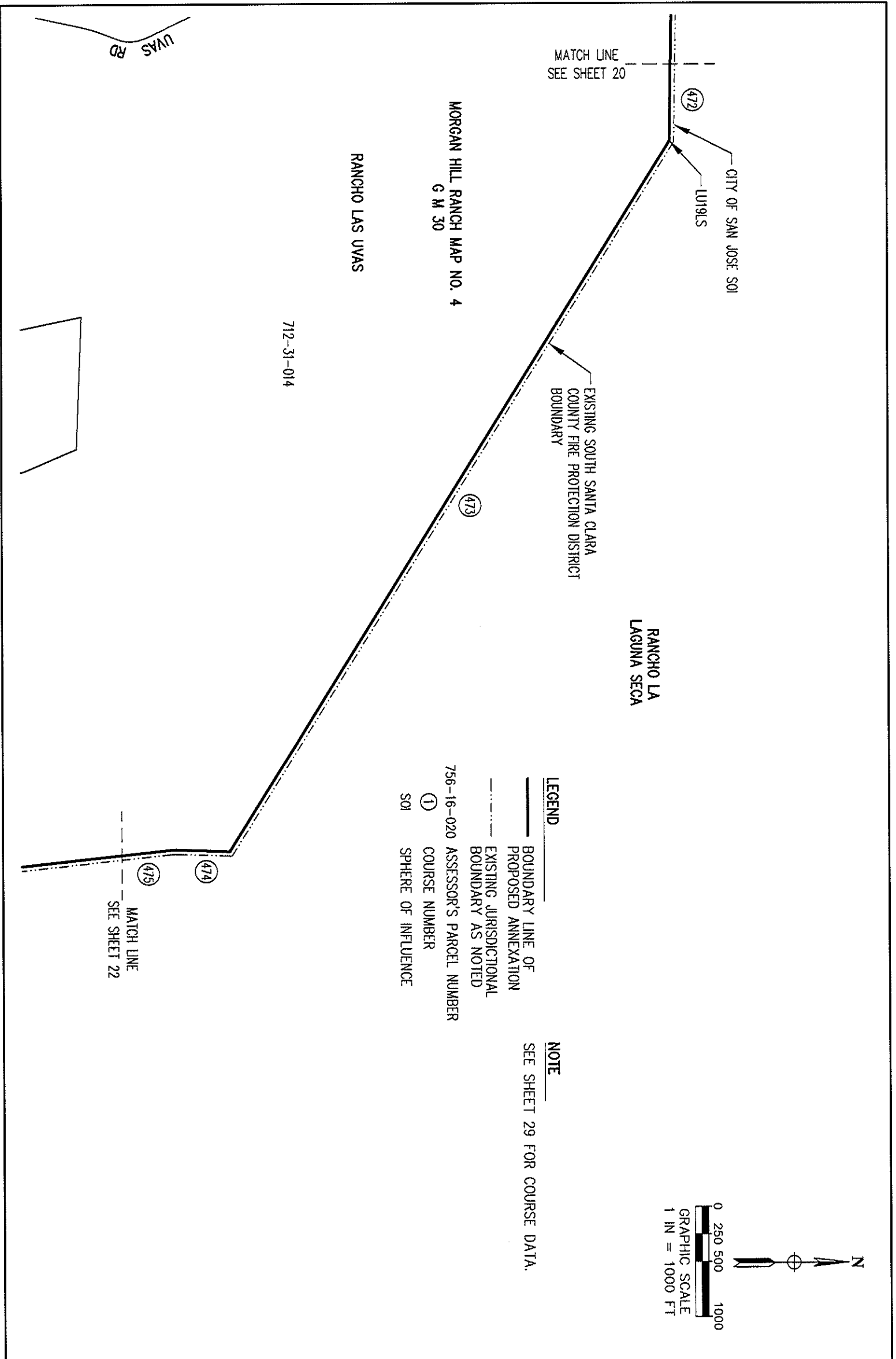
COUNTY OF SANTA CLARA, CALIFORNIA



COUNTY OF SANTA CLARA
 OFFICE OF THE COUNTY SURVEYOR

COUNTY GOVERNMENT CENTER, EAST WING
 70 WEST HEDDING STREET, 7th FLOOR
 SAN JOSE, CALIFORNIA 95110
 (408) 299-5730 (408) 275-6412 FAX

SCALE: 1" = 1000'
 DATE: 08/19/14
 DRAWN: CW
 CHECKED: BS
 JOB NO.: 14-02
 SHEET: 20 OF 29

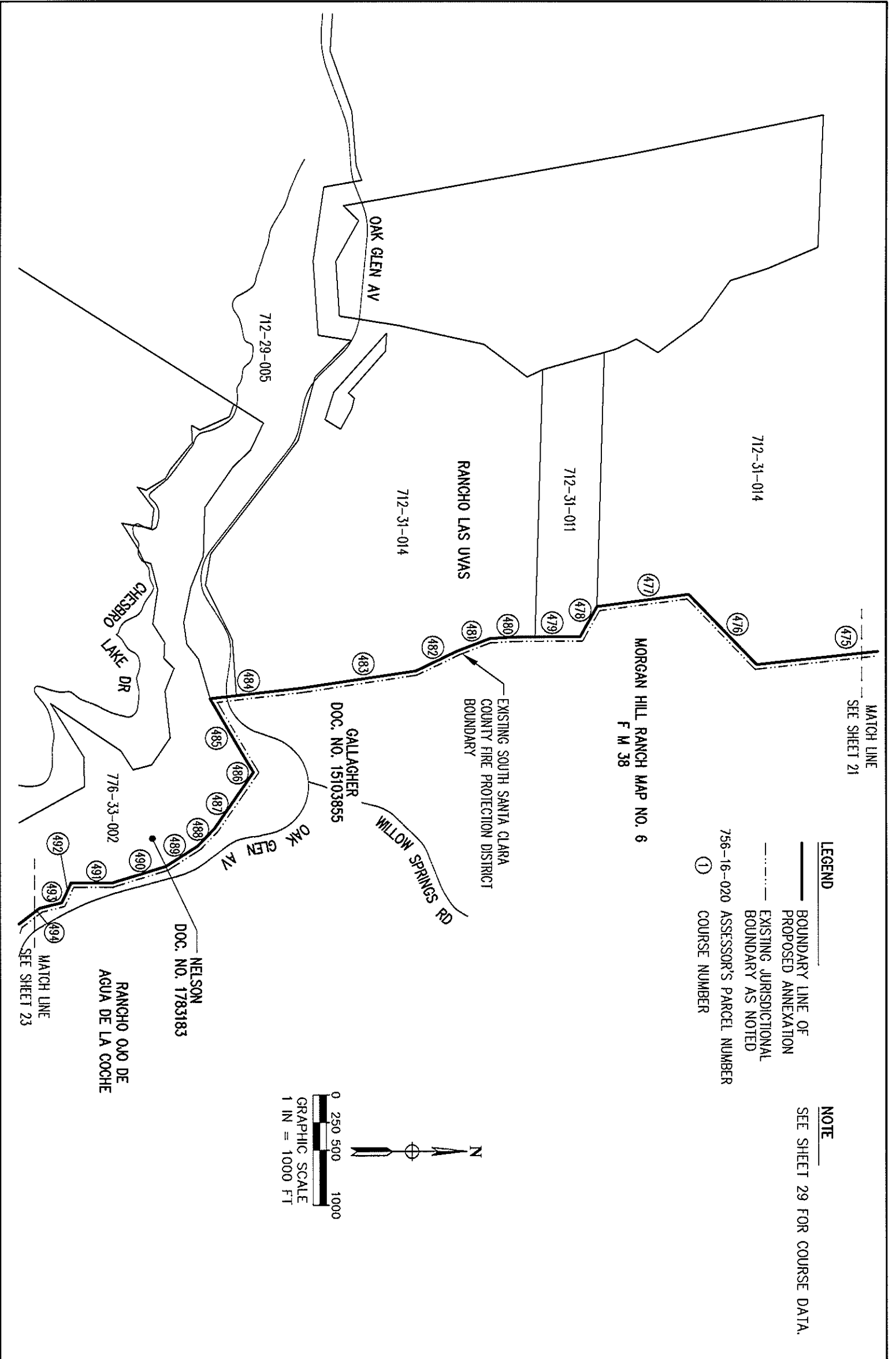


SCALE: 1" = 1000'
 DATE: 08/19/14
 DRAWN: CW
 CHECKED: BS
 JOB NO: 14-02
 SHEET: 21 OF 29

EXHIBIT "B"
 SOUTH SANTA CLARA COUNTY FIRE PROTECTION DISTRICT
 SPHERE OF INFLUENCE AMENDMENT AND ANNEXATION 2014
 COUNTY OF SANTA CLARA, CALIFORNIA



COUNTY OF SANTA CLARA
 OFFICE OF THE COUNTY SURVEYOR
 COUNTY GOVERNMENT CENTER, EAST WING
 70 WEST HEDDING STREET, 7th FLOOR
 SAN JOSE, CALIFORNIA 95110
 (408) 299-5730 (408) 275-6412 FAX




SHEET: 22 OF 29
 JOB NO.: 14-02
 CHECKED: BS
 DRAWN: CW
 DATE: 08/19/14
 SCALE: 1" = 1000'

EXHIBIT "B"

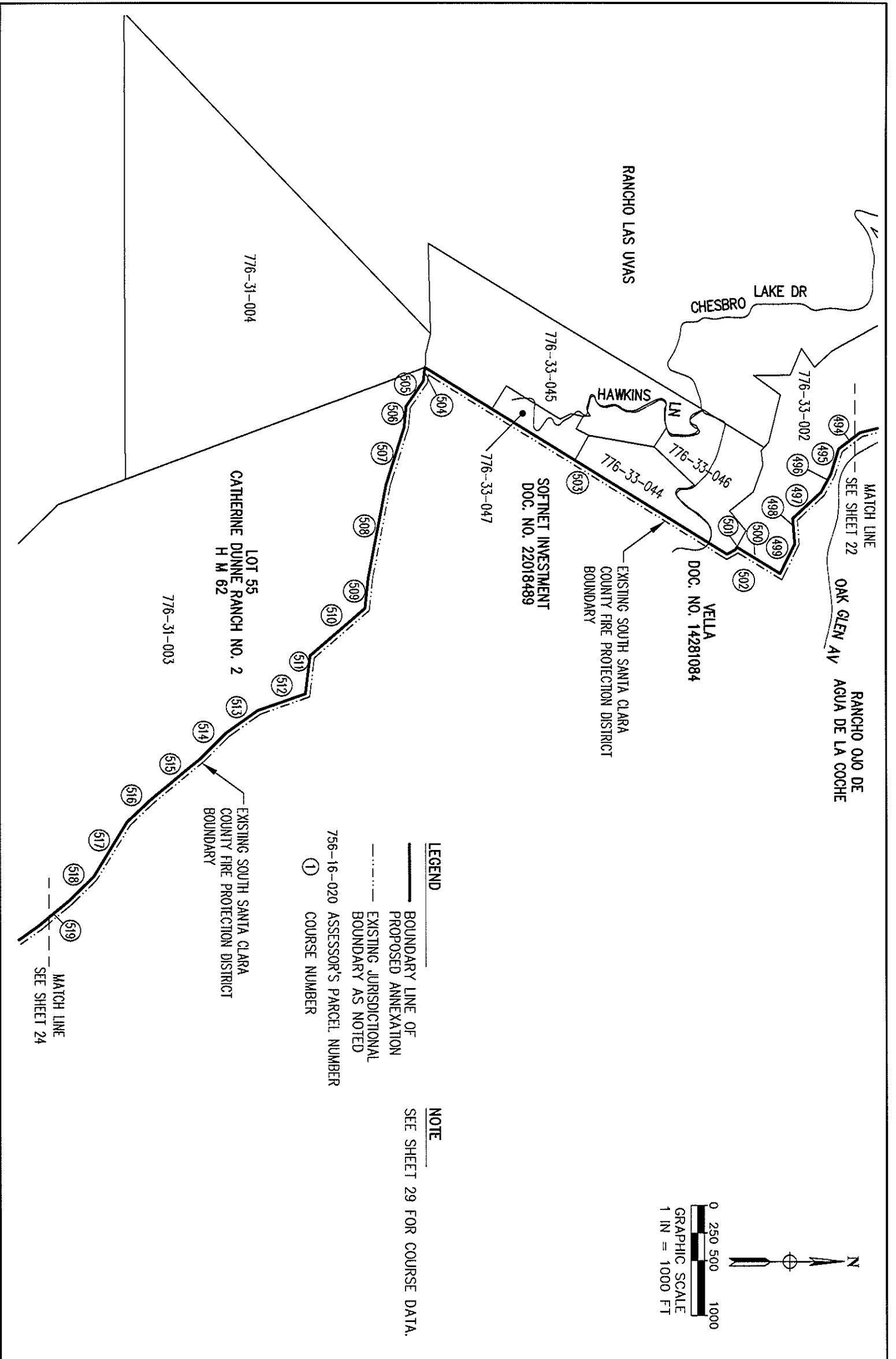
**SOUTH SANTA CLARA COUNTY FIRE PROTECTION DISTRICT
 SPHERE OF INFLUENCE AMENDMENT AND ANNEXATION 2014**

COUNTY OF SANTA CLARA, CALIFORNIA



COUNTY OF SANTA CLARA
OFFICE OF THE COUNTY SURVEYOR

COUNTY GOVERNMENT CENTER, EAST WING
 70 WEST HEDDING STREET, 7th FLOOR
 SAN JOSE, CALIFORNIA 95110
 (408) 299-5730 (408) 275-6412 FAX

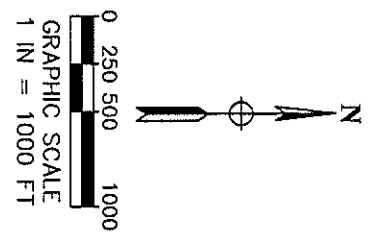


LEGEND

- BOUNDARY LINE OF PROPOSED ANNEXATION
- - - - EXISTING JURISDICTIONAL BOUNDARY AS NOTED
- 756-16-020 ASSESSOR'S PARCEL NUMBER
- ① COURSE NUMBER

NOTE

SEE SHEET 29 FOR COURSE DATA.



SCALE: 1" = 1000'
 DATE: 08/19/14
 DRAWN: CW
 CHECKED: BS
 JOB NO.: 14-02
 SHEET: 23 OF 29

EXHIBIT "B"

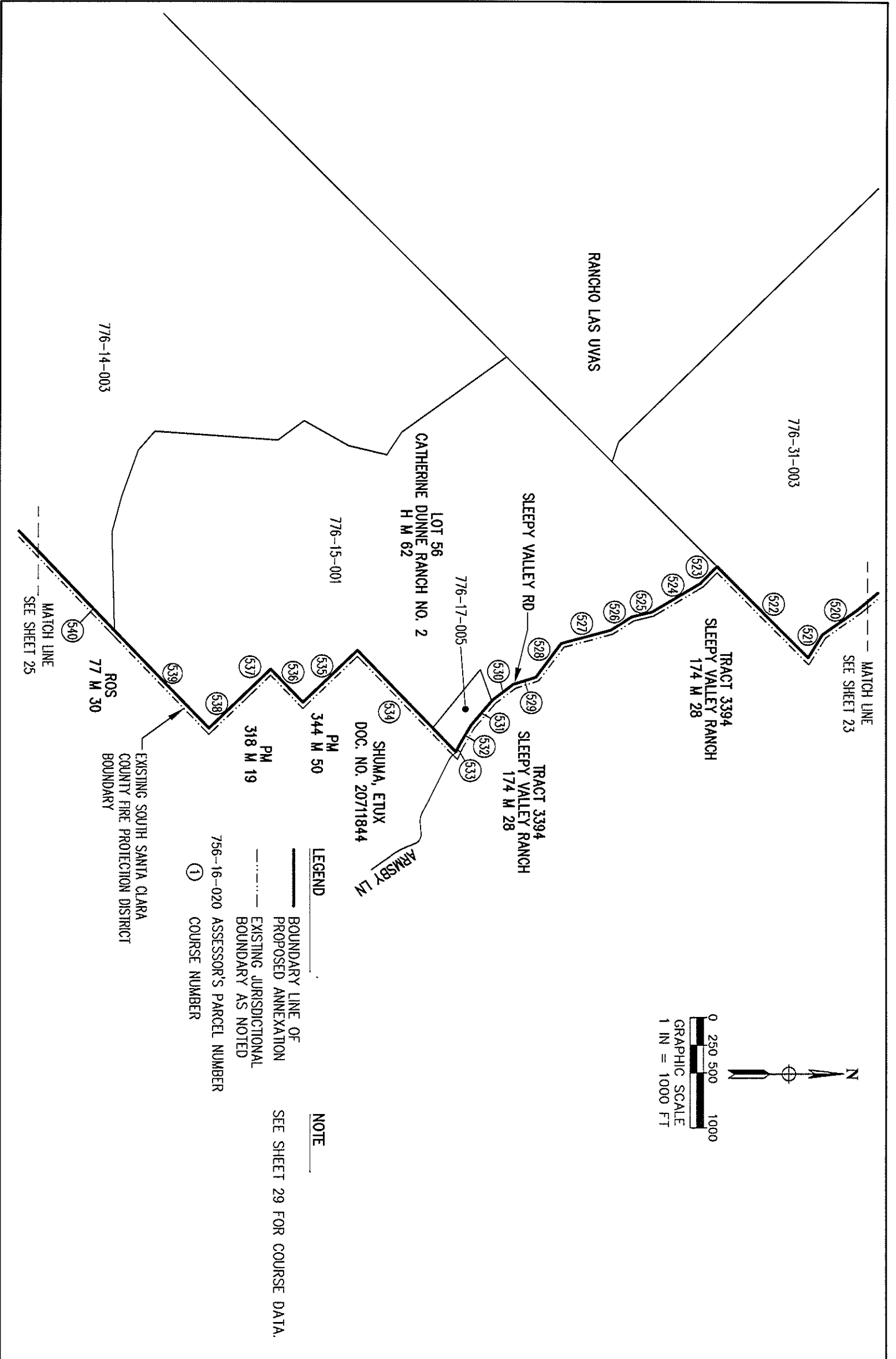
SOUTH SANTA CLARA COUNTY FIRE PROTECTION DISTRICT
 SPHERE OF INFLUENCE AMENDMENT AND ANNEXATION 2014

COUNTY OF SANTA CLARA, CALIFORNIA

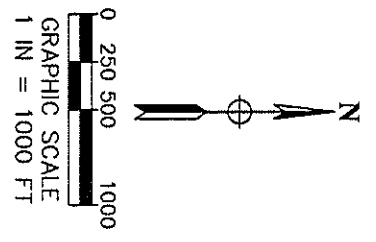


COUNTY OF SANTA CLARA
 OFFICE OF THE COUNTY SURVEYOR

COUNTY GOVERNMENT CENTER, EAST WING
 70 WEST HEDDING STREET, 7th FLOOR
 SAN JOSE, CALIFORNIA 95110
 (408) 299-5730 (408) 275-6412 FAX



MATCH LINE
SEE SHEET 23



LEGEND

- BOUNDARY LINE OF PROPOSED ANNEXATION
- EXISTING JURISDICTIONAL BOUNDARY AS NOTED
- ① COURSE NUMBER

NOTE

SEE SHEET 29 FOR COURSE DATA.

776-14-003

776-31-003

776-15-001

776-17-005

LOT 56
CATHERINE DUNNE RANCH NO. 2
H M 62

SLEEPY VALLEY RD

TRACT 3394
SLEEPY VALLEY RANCH
174 M 28

TRACT 3394
SLEEPY VALLEY RANCH
174 M 28

SHUMA, ETUX
DOC. NO. 20711844

ARMSBY LN

ROS
77 M 30

PM
318 M 19

PM
344 M 50

EXISTING SOUTH SANTA CLARA
COUNTY FIRE PROTECTION DISTRICT
BOUNDARY

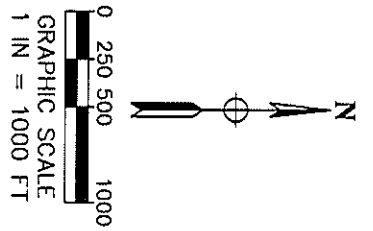
756-16-020 ASSESSOR'S PARCEL NUMBER

SCALE: 1" = 1000'
DATE: 08/19/14
DRAWN: CW
CHECKED: BS
JOB NO: 14-02
SHEET: 24 OF 29

EXHIBIT "B"
SOUTH SANTA CLARA COUNTY FIRE PROTECTION DISTRICT
SPHERE OF INFLUENCE AMENDMENT AND ANNEXATION 2014
COUNTY OF SANTA CLARA, CALIFORNIA



COUNTY OF SANTA CLARA
OFFICE OF THE COUNTY SURVEYOR
COUNTY GOVERNMENT CENTER, EAST WING
70 WEST HEDDING STREET, 7th FLOOR
SAN JOSE, CALIFORNIA 95110
(408) 299-5730 (408) 275-6412 FAX

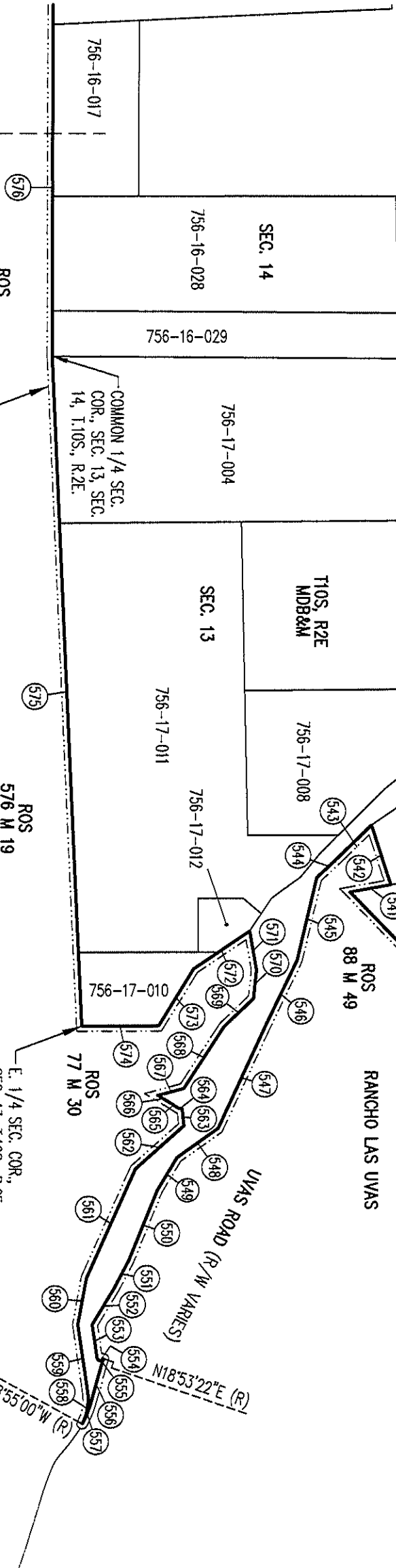


- LEGEND**
- BOUNDARY LINE OF PROPOSED ANNEXATION
 - EXISTING JURISDICTIONAL BOUNDARY AS NOTED
 - ① COURSE NUMBER
 - (R) RADIAL BEARING
 - SEC. SECTION
- 756-16-020 ASSESSOR'S PARCEL NUMBER

MATCH LINE
SEE SHEET 3

ROS
543 M 17

EXISTING SOUTH SANTA CLARA
COUNTY FIRE PROTECTION DISTRICT
BOUNDARY



ROS
576 M 19

ROS
88 M 49

ROS
77 M 30

ROS
77 M 30

ROS
77 M 30

E. 1/4 SEC. COR.,
SEC. 13, T.10S., R.2E.

N18°53'22"E (R)

S28°55'00"W (R)

776-14-003

EXISTING SOUTH SANTA CLARA
COUNTY FIRE PROTECTION DISTRICT
BOUNDARY

MATCH LINE
SEE SHEET 24

NOTE
SEE SHEET 29 FOR COURSE DATA.

EXHIBIT "B"

SOUTH SANTA CLARA COUNTY FIRE PROTECTION DISTRICT
SPHERE OF INFLUENCE AMENDMENT AND ANNEXATION 2014

COUNTY OF SANTA CLARA, CALIFORNIA



COUNTY OF SANTA CLARA
OFFICE OF THE COUNTY SURVEYOR

COUNTY GOVERNMENT CENTER, EAST WING
70 WEST HEDDING STREET, 7th FLOOR
SAN JOSE, CALIFORNIA 95110
(408) 299-5730 (408) 275-6412 FAX

SCALE: 1" = 1000'
DATE: 08/19/14
DRAWN: CW
CHECKED: BS
JOB NO: 14-02
SHEET: 25 OF 29

COURSE	BEARING/RADIUS	LENGTH	DELTA
1	S01°37'39"E	2534.32'	
2	S00°05'48"E	2540.58'	
3	SOUTH	1320.00'±	
4	SOUTH	660.00'±	
5	WEST	90.00'±	
6	N49°23'55"W	1004.1'	
7	WEST	433.87'±	
8	N32°32'00"W	775.17'	
9	2050.00'	696.50'	19°28'00"
10	N13°04'00"W	195.32'	
11	N77°42'03"E	20.00'	
12	219.50'	54.00'	14°05'48"
13	N01°47'51"E	83.37'	
14	70.00'	77.86'	63°43'44"
15	N61°55'53"W	33.87'	
16	150.00'	109.84'	41°57'16"
17	N19°58'37"W	75.34'	
18	30.00'	54.21'	103°31'31"
19	S56°29'52"W	20.49'	
20	195.07'	263.32'	77°20'35"
21	212.00'	69.30'	18°43'48"
22	N64°53'21"W	45.71'	
23	130.00'	84.14'	37°05'01"
24	N27°48'20"W	106.58'	
25	45.00'	101.52'	129°15'13"
26	S22°56'27"W	211.83'	
27	130.00'	54.76'	24°08'13"
28	S47°04'40"W	45.92'	
29	105.00'	143.36'	78°13'49"
30	N54°41'31"W	25.18'	
31	95.00'	72.98'	44°00'56"
32	S81°17'33"W	124.96'	
33	270.00'	63.02'	13°22'24"
34	S67°55'09"W	34.48'	
35	131.00'	63.74'	27°52'45"
36	S40°02'24"W	103.88'	
37	160.00'	50.14'	17°57'21"
38	S22°05'03"W	88.14'	
39	134.00'	98.67'	42°11'22"
40	S64°16'25"W	59.33'	
41	143.92'	101.47'	40°23'41"
42	62.70'	36.91'	33°43'43"
43	208.69'	76.20'	20°55'13"
44	110.00'	86.72'	45°10'18"
45	N42°58'06"W	23.58'	
46	30.00'	35.53'	67°51'44"
47	S69°10'10"W	73.15'	
48	84.57'	97.00'	65°43'11"
49	225.00'	69.16'	17°36'37"
50	N62°43'16"W	17.04'	

COURSE	BEARING/RADIUS	LENGTH	DELTA
51	110.00'	90.34'	47°03'19"
52	N15°39'57"W	48.64'	
53	20.00'	28.28'	81°00'33"
54	S83°19'30"W	92.20'	
55	190.00'	114.88'	34°38'34"
56	N62°01'56"W	85.48'	
57	217.00'	102.67'	27°06'31"
58	N34°55'25"W	14.67'	
59	164.50'	94.83'	33°01'51"
60	20.00'	25.50'	73°02'22"
61	N74°55'56"W	64.28'	
62	152.00'	96.60'	36°24'51"
63	N38°31'05"W	55.33'	
64	217.00'	80.46'	21°14'35"
65	N17°16'30"W	42.43'	
66	85.00'	151.94'	102°24'55"
67	N85°08'25"E	80.80'	
68	55.00'	58.59'	61°01'52"
69	N24°06'33"E	29.73'	
70	240.00'	81.59'	19°28'39"
71	N43°35'12"E	72.52'	
72	184.38'	71.01'	22°03'58"
73	230.00'	102.31'	25°29'10"
74	N40°10'00"E	21.36'	
75	104.00'	74.40'	40°59'09"
76	N00°49'09"W	97.52'	
77	844.00'	113.90'	07°43'57"
78	N06°54'48"E	68.10'	
79	100.00'	121.62'	69°41'09"
80	N62°46'21"W	185.19'	
81	283.00'	66.82'	13°31'45"
82	N49°14'36"W	25.98'	
83	113.00'	68.79'	34°52'48"
84	N84°07'24"W	145.54'±	
85	430.00'	240.27'	32°00'52"
86	N52°06'32"W	205.00'	
87	325.00'	135.18'	23°49'56"
88	N75°56'28"W	112.20'	
89	130.00'	100.58'	44°19'52"
90	S59°43'40"W	73.58'	
91	240.00'	133.33'	31°49'47"
92	N88°26'33"W	28.45'	
93	382.00'	37.08'	05°33'43"
94	S85°59'44"W	51.61'	
95	278.00'	132.18'	27°14'31"
96	N66°45'45"W	94.67'	
97	372.00'	137.28'	21°08'39"
98	N87°54'24"W	125.67'	
99	143.64'	127.68'	50°55'48"
100	320.00'	157.36'	28°10'31"

COURSE	BEARING/RADIUS	LENGTH	DELTA
101	S69°20'19"W	107.98'	
102	280.00'	142.40'	29°08'19"
103	N81°31'22"W	45.14'	
104	184.00'	92.71'	28°52'08"
105	S69°36'30"W	67.52'	
106	213.00'	134.70'	36°13'57"
107	N74°09'33"W	84.73'	
108	295.00'	66.54'	12°55'28"
109	N61°14'05"W	32.07'	
110	436.00'	102.48'	13°28'03"
111	N74°42'08"W	131.04'	
112	187.00'	84.50'	25°53'30"
113	S79°24'22"W	85.12'	
114	196.69'	114.81'	33°26'41"
115	252.00'	72.96'	16°35'15"
116	N50°33'42"W	58.15'	
117	188.00'	114.96'	35°02'09"
118	N15°31'33"W	118.13'	
119	1037.00'	102.93'	05°41'13"
120	N09°50'20"W	125.13'	
121	748.00'	145.47'	11°08'35"
122	N01°18'15"E	22.69'	
123	76.00'	107.10'	80°44'43"
124	N79°26'28"W	72.21'	
125	1080.00'	143.75'	07°37'34"
126	N71°48'54"W	93.20'	
127	317.79'	128.58'	23°10'59"
128	215.00'	113.22'	30°10'18"
129	N18°27'37"W	22.40'	
130	345.00'	109.73'	18°13'24"
131	N36°41'01"W	34.93'	
132	215.00'	128.79'	34°19'22"
133	N71°00'23"W	332.45'	
134	1780.00'	196.49'	06°19'29"
135	N77°19'52"W	78.42'	
136	155.00'	105.22'	38°53'35"
137	S63°46'33"W	48.58'	
138	80.04'	98.39'	70°25'50"
139	170.00'	86.01'	28°59'16"
140	N16°48'21"W	104.64'	
141	224.00'	91.34'	23°21'52"
142	N06°33'31"E	14.50'	
143	146.00'	80.88'	31°44'23"
144	N25°10'52"W	40.78'	
145	425.00'	106.99'	14°25'26"
146	N10°45'26"W	31.47'	
147	326.00'	146.43'	25°44'11"
148	N36°29'37"W	368.70'	
149	848.00'	192.33'	12°59'41"
150	N49°29'18"W	224.67'	

EXHIBIT "B"

**SOUTH SANTA CLARA COUNTY FIRE PROTECTION DISTRICT
SPHERE OF INFLUENCE AMENDMENT AND ANNEXATION 2014**

COUNTY OF SANTA CLARA, CALIFORNIA



**COUNTY OF SANTA CLARA
OFFICE OF THE COUNTY SURVEYOR**

COUNTY GOVERNMENT CENTER, EAST WING
70 WEST HEDDING STREET, 7th FLOOR
SAN JOSE, CALIFORNIA 95110
(408) 299-5730 (408) 275-6412 FAX

SCALE:
DATE: 08/19/14
DRAWN: CW
CHECKED: BS
JOB NO.: 14-02
SHEET: 26 OF 29

COURSE	BEARING/RADIUS	LENGTH	DELTA
151	355.00'	129.46'	20°53'40"
152	N28°35'38"W	82.39'	
153	220.00'	136.49'	35°32'53"
154	N64°08'31"W	124.24'	
155	165.00'	116.69'	40°31'15"
156	N23°37'16"W	43.70'	
157	908.00'	125.60'	07°55'32"
158	N31°32'48"W	128.17'	
159	210.00'	119.37'	32°34'02"
160	N64°06'50"W	57.51'	
161	156.00'	112.15'	41°11'22"
162	S74°41'48"W	98.46'	
163	270.00'	184.24'	39°05'50"
164	N66°12'22"W	110.41'	
165	118.00'	121.93'	59°12'15"
166	N07°00'07"W	82.11'	
167	48.00'	63.12'	75°20'45"
168	N82°20'52"W	41.35'	
169	170.00'	83.29'	28°04'23"
170	N54°16'29"W	43.66'	
171	144.00'	85.95'	34°11'56"
172	N20°04'33"W	42.96'	
173	25.00'	32.02'	73°22'43"
174	S86°32'44"W	66.82'	
175	120.00'	110.73'	52°52'12"
176	N40°35'04"W	92.62'	
177	40.00'	42.27'	60°33'14"
178	S78°51'42"W	28.96'	
179	113.45'	95.99'	48°28'32"
180	55.00'	46.13'	48°03'04"
181	S79°17'10"W	22.46'	
182	110.96'	121.85'	62°55'05"
183	71.00'	64.65'	52°10'14"
184	N89°57'59"W	83.21'	
185	590.00'	93.26'	09°03'23"
186	N80°54'36"W	177.28'	
187	268.00'	108.88'	23°16'41"
188	N57°37'55"W	129.86'	
189	91.00'	64.83'	40°49'13"
190	S81°32'52"W	59.41'	
191	88.00'	70.76'	46°04'10"
192	S35°28'42"W	99.66'	
193	166.00'	176.58'	60°56'49"
194	N83°34'29"W	59.02'	
195	90.00'	36.85'	23°27'24"
196	S72°58'07"W	208.98'	
197	129.00'	99.13'	44°01'46"
198	N63°00'07"W	77.22'	
199	273.00'	80.53'	16°54'06"
200	N79°54'13"W	29.82'	


COURSE	BEARING/RADIUS	LENGTH	DELTA
201	201.00'	92.60'	26°23'49"
202	N53°30'24"W	165.21'	
203	265.00'	100.29'	21°41'03"
204	N31°49'21"W	62.84'	
205	208.00'	69.39'	19°06'53"
206	N50°56'14"W	91.79'	
207	1140.00'	194.16'	09°45'31"
208	N60°41'45"W	204.02'	
209	279.00'	141.40'	29°02'19"
210	N89°44'04"W	81.25'	
211	120.00'	111.63'	53°18'01"
212	N36°26'03"W	198.84'	
213	194.00'	81.71'	24°07'54"
214	N12°18'09"W	25.47'	
215	224.00'	69.82'	17°51'28"
216	N30°09'37"W	212.27'	
217	206.00'	102.86'	28°36'32"
218	N01°33'05"W	85.10'	
219	65.00'	57.59'	50°45'40"
220	N52°18'45"W	223.57'	
221	45.00'	37.51'	47°45'51"
222	S79°55'24"W	164.12'	
223	440.00'	128.38'	16°43'01"
224	N83°21'35"W	229.91'	
225	1105.00'	123.23'	06°23'22"
226	N76°58'13"W	311.78'	
227	340.00'	130.12'	21°55'40"
228	N55°02'33"W	215.23'	
229	120.00'	61.89'	29°32'56"
230	N84°35'29"W	80.53'	
231	390.00'	73.85'	10°51'00"
232	S84°33'31"W	289.79'	
233	190.00'	93.57'	28°12'58"
234	N67°13'31"W	121.62'	
235	105.00'	82.65'	45°05'53"
236	N22°07'38"W	47.25'	
237	190.00'	84.30'	25°25'20"
238	N47°32'58"W	166.30'	
239	300.00'	45.20'	08°37'54"
240	N56°40'52"W	66.14'	
241	180.00'	135.05'	42°59'14"
242	N13°11'38"W	44.46'	
243	165.00'	83.08'	28°50'58"
244	N42°02'36"W	104.27'	
245	159.48'	67.10'	24°06'28"
246	78.00'	36.76'	27°00'04"
247	N44°56'12"W	123.21'	
248	95.00'	68.77'	41°28'26"
249	N03°27'46"W	52.90'	
250	110.00'	67.76'	35°17'47"

COURSE	BEARING/RADIUS	LENGTH	DELTA
251	N38°45'33"W	53.92'	
252	200.00'	58.28'	16°41'42"
253	N22°03'51"W	17.73'	
254	190.00'	83.87'	25°17'26"
255	N47°21'17"W	64.40'	
256	570.00'	105.63'	10°37'05"
257	N57°58'22"W	88.86'	
258	440.00'	106.74'	13°53'56"
259	N44°04'26"W	19.82'	
260	350.00'	118.76'	19°26'28"
261	N24°37'58"W	163.30'	
262	155.00'	73.78'	27°16'21"
263	N51°54'19"W	112.40'	
264	355.00'	108.42'	17°29'54"
265	N34°24'25"W	136.57'	
266	105.00'	89.77'	48°59'02"
267	N14°34'37"E	26.42'	
268	100.00'	44.33'	25°23'52"
269	N10°49'15"W	25.73'	
270	145.00'	84.48'	33°22'52"
271	N22°33'37"E	34.72'	
272	65.00'	38.97'	34°21'07"
273	N11°47'30"W	21.38'	
274	140.00'	85.05'	34°48'30"
275	N23°01'00"E	48.63'	
276	32.00'	32.67'	58°30'01"
277	N35°29'01"W	25.92'	
278	175.00'	70.70'	23°08'53"
279	N12°20'08"W	22.48'	
280	72.76'	45.35'	35°42'29"
281	260.00'	89.45'	19°42'40"
282	N28°19'57"W	244.80'	
283	230.00'	53.52'	13°19'59"
284	N41°39'56"W	90.56'	
285	50.00'	46.16'	52°53'25"
286	S85°26'39"W	75.54'	
287	93.78'	140.14'	85°37'04"
288	20.39'	28.27'	79°25'53"
289	104.53'	95.00'	52°04'23"
290	191.00'	68.38'	20°30'48"
291	N56°48'35"W	52.65'	
292	175.00'	116.38'	38°06'07"
293	N18°42'28"W	77.85'	
294	135.00'	50.53'	21°26'40"
295	N02°44'12"E	24.23'	
296	66.35'	33.98'	29°20'48"
297	73.10'	97.68'	76°33'30"
298	61.00'	38.70'	36°20'52"
299	N13°36'02"E	38.50'	
300	200.00'	104.86'	30°02'22"

EXHIBIT "B"

SOUTH SANTA CLARA COUNTY FIRE PROTECTION DISTRICT
 SPHERE OF INFLUENCE AMENDMENT AND ANNEXATION 2014

COUNTY OF SANTA CLARA, CALIFORNIA



COUNTY OF SANTA CLARA
 OFFICE OF THE COUNTY SURVEYOR

COUNTY GOVERNMENT CENTER, EAST WING
 70 WEST HEDDING STREET, 7th FLOOR
 SAN JOSE, CALIFORNIA 95110
 (408) 299-5730 (408) 275-6412 FAX

SCALE:

DATE: 08/19/14

DRAWN: CW

CHECKED: BS

JOB NO: 14-02

SHEET: 27 OF 29

COURSE	BEARING/RADIUS	LENGTH	DELTA
301	N43°28'24"E	34.75'	
302	210.00'	92.50'	25'14.13"
303	N68°52'37"E	24.84'	
304	33.00'	33.64'	58'24.55"
305	N10°27'42"E	44.69'	
306	95.00'	29.64'	17'52.28"
307	N07°24'46"W	36.63'	
308	180.00'	84.07'	26'45.41"
309	N19°20'55"E	88.12'	
310	55.00'	48.67'	50'42.02"
311	N31°21'07"W	53.34'	
312	78.00'	75.02'	55'06.29"
313	N23°45'22"E	45.28'	
314	40.00'	38.10'	54'34.37"
315	N30°49'15"W	56.55'	
316	109.00'	129.86'	68'15.46"
317	N37°26'31"E	33.71'	
318	25.00'	28.81'	66'01.52"
319	N28°35'21"W	205.79'	
320	67.73'	45.20'	38'14.19"
321	82.00'	93.81'	65'32.44"
322	N01°16'56"W	75.16'	
323	55.00'	76.56'	79'45.36"
324	N81°02'32"W	157.85'	
325	618.00'	35.59'	03'17.58"
326	N12°15'26"E	50.07'	
327	N75°15'00"W	69.08'	
328	N60°10'00"W	237.82'	
329	N39°00'00"W	258.01'	
330	N63°30'00"W	147.48'	
331	N51°45'00"W	203.77'	
332	N58°45'00"W	280.97'	
333	N73°15'00"W	195.30'	
334	N81°00'00"W	175.18'	
335	N23°30'00"W	130.84'	
336	N04°15'00"W	145.38'	
337	N24°30'00"W	117.94'	
338	N00°30'00"E	143.58'	
339	N15°30'00"W	137.33'	
340	N64°30'00"W	102.19'	
341	S75°30'00"W	199.26'	
342	N71°00'00"W	120.56'	
343	S66°30'00"W	107.94'	
344	N83°05'00"W	206.85'	
345	N52°15'00"W	144.06'	
346	S70°15'00"W	124.83'	
347	N82°00'00"W	244.48'	
348	S68°45'00"W	213.90'	
349	N62°15'00"W	116.19'	
350	N25°15'00"W	40.09'	

COURSE	BEARING/RADIUS	LENGTH	DELTA
351	N08°15'00"E	74.31'	
352	N63°00'00"W	65.08'	
353	S58°45'00"W	163.86'	
354	N89°30'00"W	165.08'	
355	N48°45'00"W	127.78'	
356	N67°00'00"W	273.77'	
357	N30°15'00"W	185.48'	
358	N02°30'00"E	124.19'	
359	N23°45'00"E	96.25'	
360	N56°00'00"W	92.46'	
361	N38°30'00"W	133.36'	
362	N63°30'00"W	114.62'	
363	N52°00'00"W	177.00'	
364	N19°45'00"W	131.34'	
365	N48°30'00"W	185.43'	
366	N60°30'00"W	78.29'	
367	S65°30'00"W	128.69'	
368	S67°15'00"W	107.00'	
369	N85°15'00"W	63.73'	
370	N29°30'00"W	186.18'	
371	N59°30'00"W	74.51'	
372	N77°25'00"W	160.61'	
373	N72°00'00"W	134.13'	
374	N89°30'00"W	112.34'	
375	S69°45'00"W	248.77'	
376	N78°30'00"W	35.71'	
377	N51°30'00"W	237.87'	
378	N07°15'00"W	139.96'	
379	N13°45'00"E	92.66'	
380	N28°45'00"E	135.67'	
381	N06°15'00"W	83.05'	
382	N62°45'00"W	206.51'	
383	N50°00'00"W	70.70'	
384	N88°15'00"W	102.19'	
385	S75°30'00"W	166.76'	
386	N12°00'00"W	140.68'	
387	N30°00'00"W	117.69'	
388	N43°15'00"W	159.30'	
389	N72°15'00"W	172.41'	
390	N85°00'00"W	136.51'	
391	S82°00'00"W	132.22'	
392	N86°15'00"W	151.71'	
393	S82°30'00"W	98.47'	
394	N83°15'00"W	146.09'	
395	N65°00'00"W	146.34'	
396	N17°15'00"W	79.30'	
397	N06°45'00"E	124.61'	
398	N24°35'00"E	181.00'	
399	N08°30'00"W	108.04'	
400	N60°15'00"W	133.42'	

COURSE	BEARING/RADIUS	LENGTH	DELTA
401	N15°15'00"W	145.35'	
402	N61°00'00"W	84.30'	
403	S66°30'00"W	79.48'	
404	S46°00'00"W	116.68'	
405	S78°00'00"W	20.23'	
406	N63°15'00"W	185.42'	
407	N32°15'00"W	77.59'	
408	N54°30'00"W	103.46'	
409	S86°15'00"W	125.25'	
410	N53°45'00"W	107.51'±	
411	N68°30'00"W	267.74'	
412	N38°00'00"W	249.19'	
413	N59°45'00"W	311.10'	
414	N80°30'00"W	101.00'	
415	S71°45'00"W	139.22'	
416	N51°00'00"W	110.56'	
417	N66°15'00"W	192.37'	
418	N56°30'00"W	46.55'	
419	N68°15'00"W	106.28'	
420	S82°30'00"W	217.20'	
421	S78°00'00"W	134.84'	
422	S66°15'00"W	291.06'	
423	S74°15'00"W	59.80'	
424	N78°45'00"W	264.00'	
425	N68°30'00"W	67.19'	
426	N48°00'00"W	145.06'	
427	N30°15'00"W	106.27'	
428	N51°45'00"W	61.31'	
429	N78°15'00"W	272.89'	
430	S78°07'30"W	74.92'	
431	S88°45'00"W	168.45'	
432	S59°00'00"W	49.81'	
433	S31°30'00"W	112.85'	
434	N48°00'00"W	123.83'	
435	S82°15'00"W	80.47'	
436	N89°45'00"W	99.13'	
437	S81°30'00"W	130.14'	
438	N79°15'00"W	252.57'	
439	N71°00'00"W	134.35'	
440	S87°30'00"W	193.62'	
441	N83°30'00"W	68.96'	
442	N02°14'00"E	1787.70'	
443	S77°15'00"W	2723.77'	
444	N63°55'00"W	3023.01'	
445	N25°55'46"E	787.95'	
446	N64°05'09"W	5146.61'	
447	N64°05'09"W	1653.06'	
448	S12°40'00"W	825.00'	
449	N79°32'00"W	1617.00'	
450	N12°30'00"E	660.00'	

EXHIBIT "B"

**SOUTH SANTA CLARA COUNTY FIRE PROTECTION DISTRICT
SPHERE OF INFLUENCE AMENDMENT AND ANNEXATION 2014**

COUNTY OF SANTA CLARA, CALIFORNIA



**COUNTY OF SANTA CLARA
OFFICE OF THE COUNTY SURVEYOR**

COUNTY GOVERNMENT CENTER, EAST WING
70 WEST HEDDING STREET, 7th FLOOR
SAN JOSE, CALIFORNIA 95110
(408) 299-5730 (408) 275-6412 FAX

SCALE:
DATE: 08/19/14
DRAWN: CW
CHECKED: BS
JOB NO: 14-02
SHEET: 28 OF 29

COURSE	BEARING/RADIUS	LENGTH	DELTA
451	N77°30'00"W	2310'±	
452	NORTH	2040'±	
453	NORTH	22625'±	
454	NORTH	1348.94'±	
455	N89°42'58"E	2672.53'	
456	N00°05'55"W	1322.46'	
457	S89°52'55"E	1261.46'	
458	S10°22'18"E	3394.36'	
459	S57°42'00"E	14230'±	
460	SOUTH	4716.58'±	
461	EAST	3960'±	
462	NORTH	2213.17'±	
463	S57°42'00"E	23400'±	
464	N43°00'00"E	5669.40'	
465	N47°00'00"W	1760'±	
466	N48°34'00"E	1188.00'	
467	N81°08'00"E	1724.58'	
468	N32°32'00"W	3343.56'	24°32'24"
468A	397.00'	170.04'	31°03'29"
468B	644.00'	349.09'	95°59'39"
468C	110.00'	184.30'	36°46'15"
468D	165.00'	105.89'	
468E	N70°30'00"W	72.85'	
468F	N80°52'14"E	544.50'	
469	N51°00'00"E	732.60'	
470	N34°30'00"E	937.20'	
471	NORTH	385.44'	
472	S89°08'26"E	8225.57'	
473	S58°08'00"E	7549.08'	
474	S02°00'00"W	498.96'	
475	S06°05'00"E	1430.88'	
476	S46°00'00"W	884.40'	
477	S07°30'00"E	836.22'	
478	S60°45'00"E	310.20'	
479	S00°15'00"E	574.20'	
480	S03°00'00"E	240.90'	
481	S21°00'00"E	312.84'	
482	S25°30'00"E	417.12'	
483	S08°30'00"E	1040.16'	
484	S06°30'00"E	828.30'	
485	N59°39'20"E	774.01'	
486	S55°29'20"E	238.92'	
487	S55°26'20"E	381.01'	
488	S46°09'20"E	215.82'	
489	S32°45'00"E	345.18'	
490	S17°00'00"E	504.90'	
491	SOUTH	372.90'	
492	S65°00'00"E	197.34'	
493	S13°45'00"E	201.96'	
494	S37°20'00"E	249.50'	

COURSE	BEARING/RADIUS	LENGTH	DELTA
495	S73°00'00"E	232.98'	
496	S61°30'00"E	194.04'	
497	S43°00'00"E	345.18'	
498	N85°34'00"E	226.38'	
499	S64°00'00"E	300.96'	
500	S31°38'01"W	458.81'	
501	S59°41'00"E	25.70'	
502	S28°54'00"E	88.03'	
503	S31°54'20"W	3207.63'	
504	S83°07'00"E	122.88'	
505	S55°28'52"E	273.94'	
506	S84°46'00"E	186.12'	
507	S72°38'00"E	545.82'	
508	S79°12'00"E	860.64'	
509	S83°46'00"E	277.86'	
510	S40°41'00"E	652.74'	
511	S83°13'00"E	345.18'	
512	S19°21'00"E	454.74'	
513	S35°31'00"E	355.74'	
514	S44°55'00"E	343.20'	
515	S39°41'00"E	582.12'	
516	S43°34'00"E	283.14'	
517	S58°37'00"E	578.82'	
518	S44°23'00"E	309.54'	
519	S39°38'00"E	351.12'	
520	S34°57'00"E	392.70'	
521	S58°29'00"E	243.54'	
522	S45°09'00"W	1166.56'	
523	S45°30'00"E	209.76'	
524	S30°30'06"E	152.31'	
525	S13°12'00"E	184.10'	
526	S32°30'00"E	226.63'	
527	S14°55'00"E	460.77'	
528	S53°07'00"E	381.93'	
529	S17°36'00"E	211.72'	
530	S37°16'09"E	239.08'	
531	S49°45'42"E	306.14'	
532	S59°28'00"E	196.61'	
533	S65°20'00"E	72.70'	
534	S46°10'00"W	1281.88'	
535	S43°50'00"E	681.63'	
536	S46°10'00"W	418.00'	
537	S43°50'00"E	281.12'	
538	S43°50'00"E	490.66'	
539	S46°05'36"W	1203'±	
540	S46°05'36"W	5889.00'	
541	N10°28'44"W	316.01'	
542	S72°07'20"W	482.79'	
543	S44°20'55"E	330.27'	
544	S43°07'30"E	251.32'	

COURSE	BEARING/RADIUS	LENGTH	DELTA
545	S76°36'55"E	658.95'	
546	S64°28'24"E	575.18'	
547	S65°21'19"E	856.56'	
548	S35°37'02"E	388.76'	
549	S59°02'10"E	291.55'	
550	S68°02'36"E	579.43'	
551	S62°30'39"E	245.84'	
552	S59°03'50"E	327.65'	
553	N81°45'12"E	263.51'	
554	25.00'	66.70'	152°51'50"
555	1030.00'	58.14'	03°14'02"
556	S74°20'40"E	291.69'	
557	770.00'	178.22'	131°5'40"
558	380.90'	247.06'	37°09'48"
559	S81°45'12"W	532.27'	
560	N79°37'52"W	369.42'	
561	N65°54'13"W	917.18'	
562	N41°39'47"W	499.51'	
563	S84°16'27"W	133.71'	
564	S07°33'30"W	30.00'	
565	S33°17'30"W	85.79'	
566	S30°51'00"W	99.07'	
567	N15°17'28"W	205.21'	
568	N57°06'46"W	565.70'	
569	N43°55'05"W	315.27'	
570	N83°46'07"W	222.67'	
571	S80°11'06"W	306.69'	
572	S34°03'29"E	521.54'	
573	S58°48'22"E	517.44'	
574	S00°00'26"E	588.29'	
575	S87°26'54"W	5161.16'	
576	S89°57'02"W	5137.79'	
577	S87°52'14"W	4913.37'	

EXHIBIT "B"

SOUTH SANTA CLARA COUNTY FIRE PROTECTION DISTRICT
 SPHERE OF INFLUENCE AMENDMENT AND ANNEXATION 2014

COUNTY OF SANTA CLARA, CALIFORNIA



COUNTY OF SANTA CLARA
 OFFICE OF THE COUNTY SURVEYOR

COUNTY GOVERNMENT CENTER, EAST WING
 70 WEST HEDDING STREET, 7th FLOOR
 SAN JOSE, CALIFORNIA 95110
 (408) 299-5730 (408) 275-6412 FAX

SCALE:

DATE: 08/19/14

DRAWN: CW

CHECKED: BS

JOB NO: 14-02

SHEET: 29 OF 29

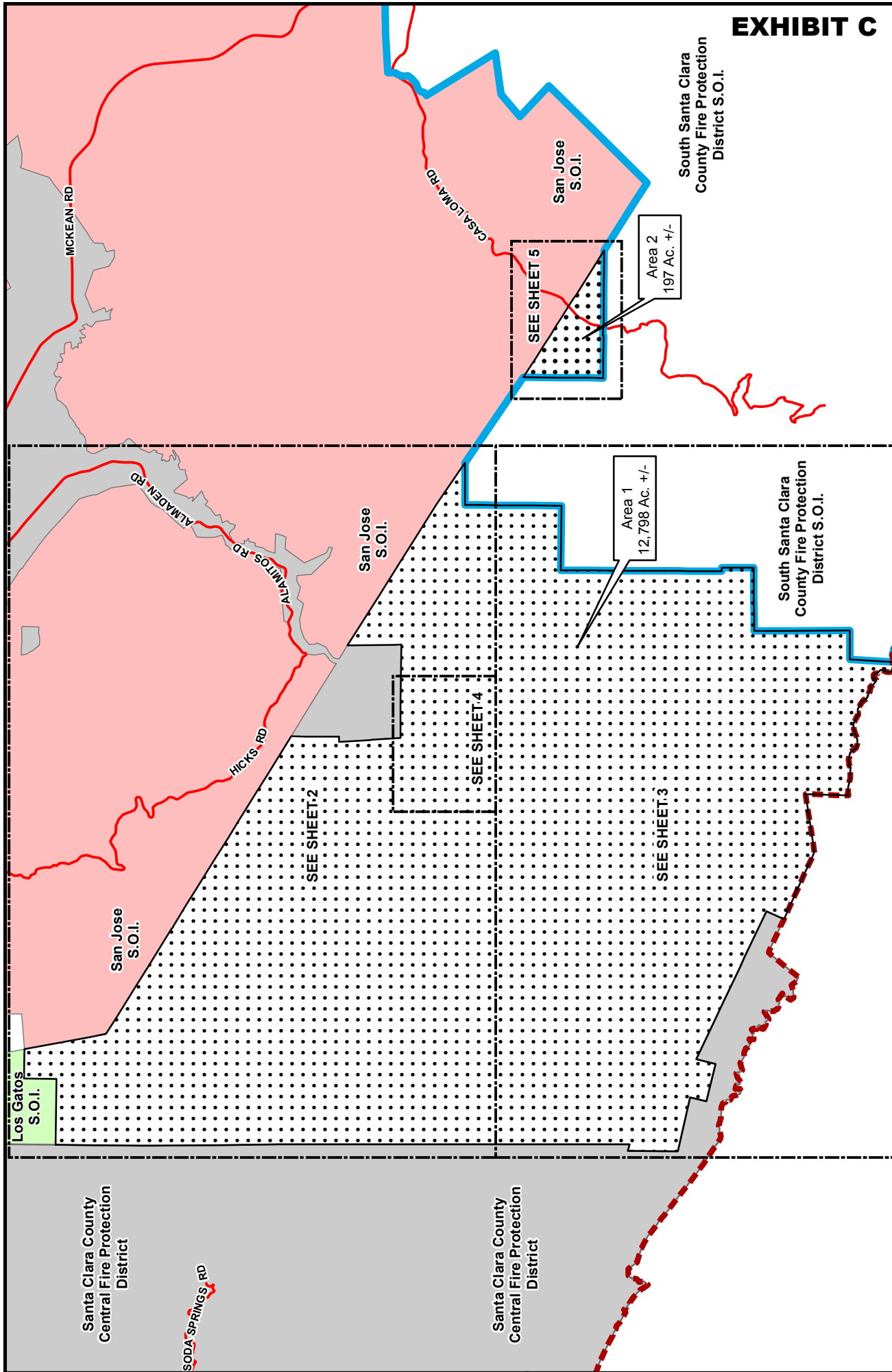


EXHIBIT C

LEGEND:

- Area Proposed for Inclusion in S.O.I.
- Existing South Santa Clara County Fire Protection District S.O.I. Boundary
- Santa Clara County Central Fire Protection District
- Town of Los Gatos S.O.I.
- City of San Jose S.O.I. County Boundary

Area Proposed for Inclusion in S.O.I.
 Existing South Santa Clara County Fire Protection District S.O.I. Boundary
 Santa Clara County Central Fire Protection District
 Town of Los Gatos S.O.I.
 City of San Jose S.O.I.
 County Boundary


N
 0 0.25 0.5 0.75 1 Miles

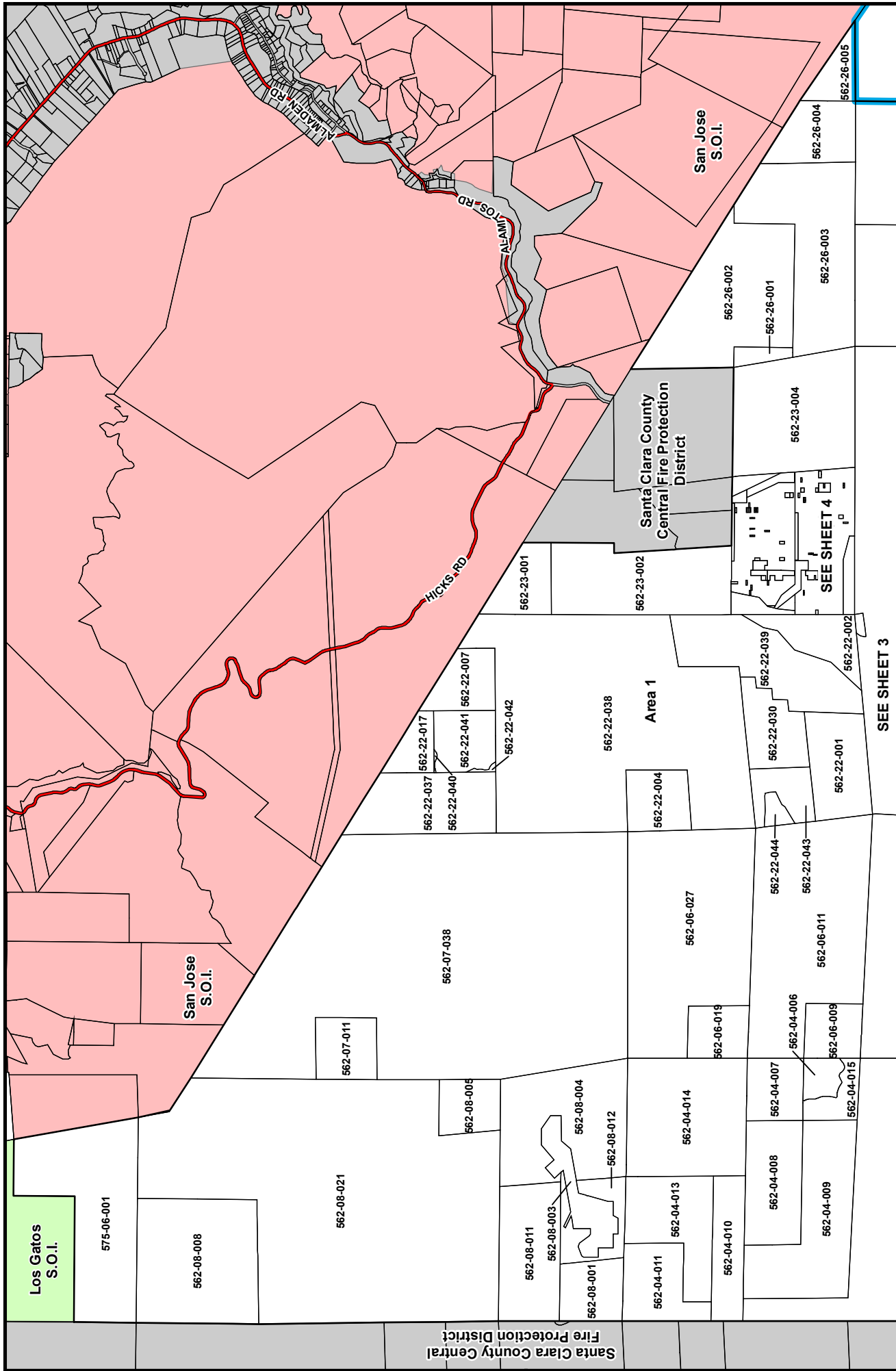
Exhibit "C"
South Santa Clara County Fire Protection District
Sphere of Influence Amendment and
Annexation 2014

12,995 Acres +/- Total

Prepared by the Office of the County Surveyor
 August 19, 2014
 Gwendolyn Gee, County Surveyor

County of Santa Clara
 Department of Planning and Development
 Office of the County Surveyor
 County Government Center, East Wing
 70 West Hedding Street, 7th Floor
 San Jose, California 95110





LEGEND:

- Existing South Santa Clara County Fire Protection District S.O.I. Boundary
- Santa Clara County Central Fire Protection District
- Town of Los Gatos S.O.I.
- City of San Jose S.O.I.
- Assessor's Parcel Number

Scale: 0 750 1,500 2,250 3,000 Feet

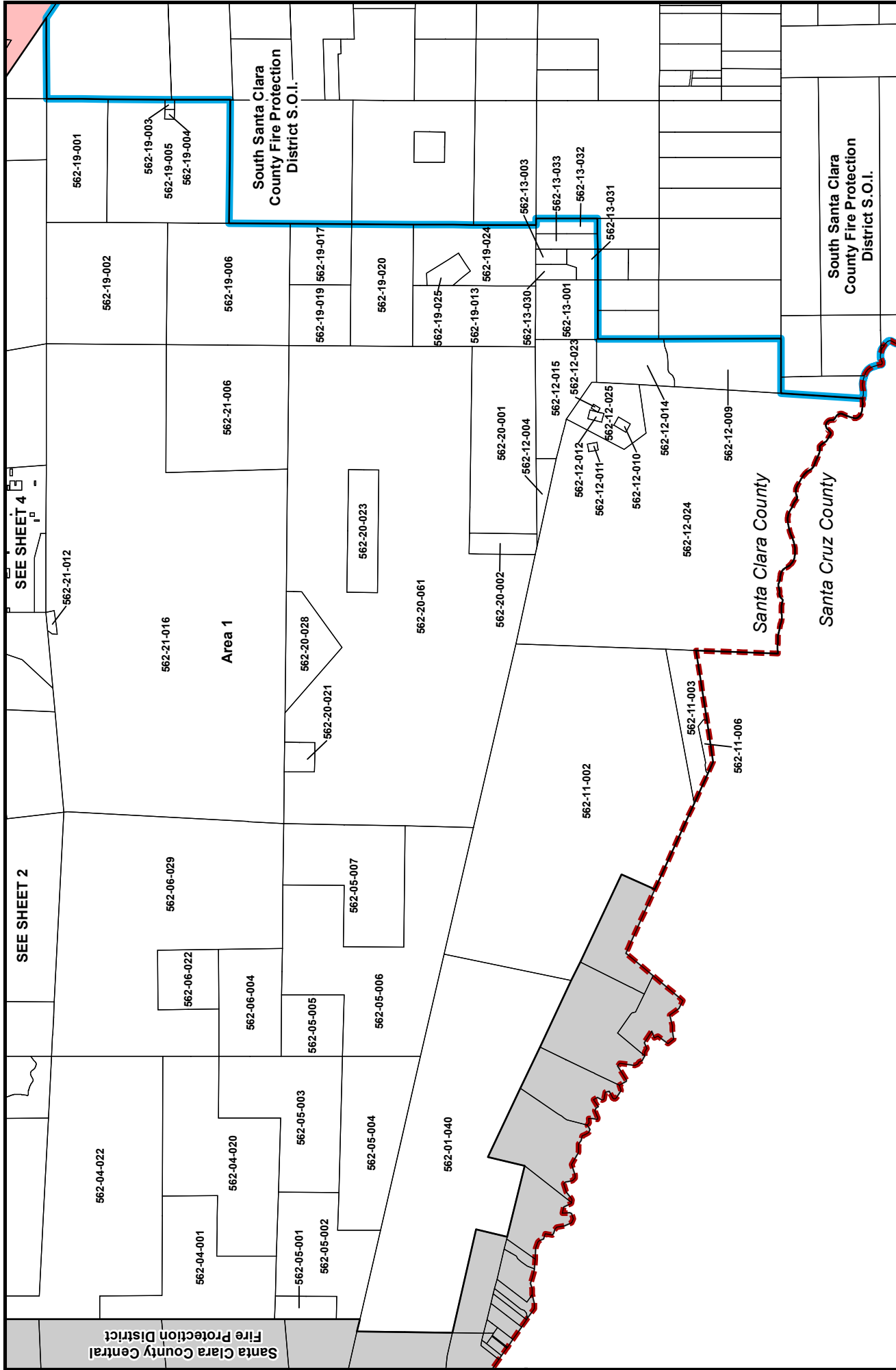
North Arrow

Exhibit "C"
South Santa Clara County Fire Protection District
Sphere of Influence Amendment and
Annexation 2014

12,995 Acres +/- Total
 Prepared by the Office of the County Surveyor
 August 19, 2014
 Gwendolyn Gee, County Surveyor

TITLE: **SEE SHEET 3**

County of Santa Clara
 Department of Planning and Development
 Office of the County Surveyor
 County Government Center, East Wing
 70 West Hedding Street, 7th Floor
 San Jose, California 95110



SEE SHEET 4

SEE SHEET 2

Santa Clara County Central Fire Protection District

Area 1

Santa Clara County

Santa Cruz County

South Santa Clara County Fire Protection District S.O.I.

South Santa Clara County Fire Protection District S.O.I.

LEGEND:

- Existing South Santa Clara County Fire Protection District S.O.I. Boundary
- Santa Clara County Central Fire Protection District
- City of San Jose S.O.I.
- Assessor's Parcel Number
- County Boundary

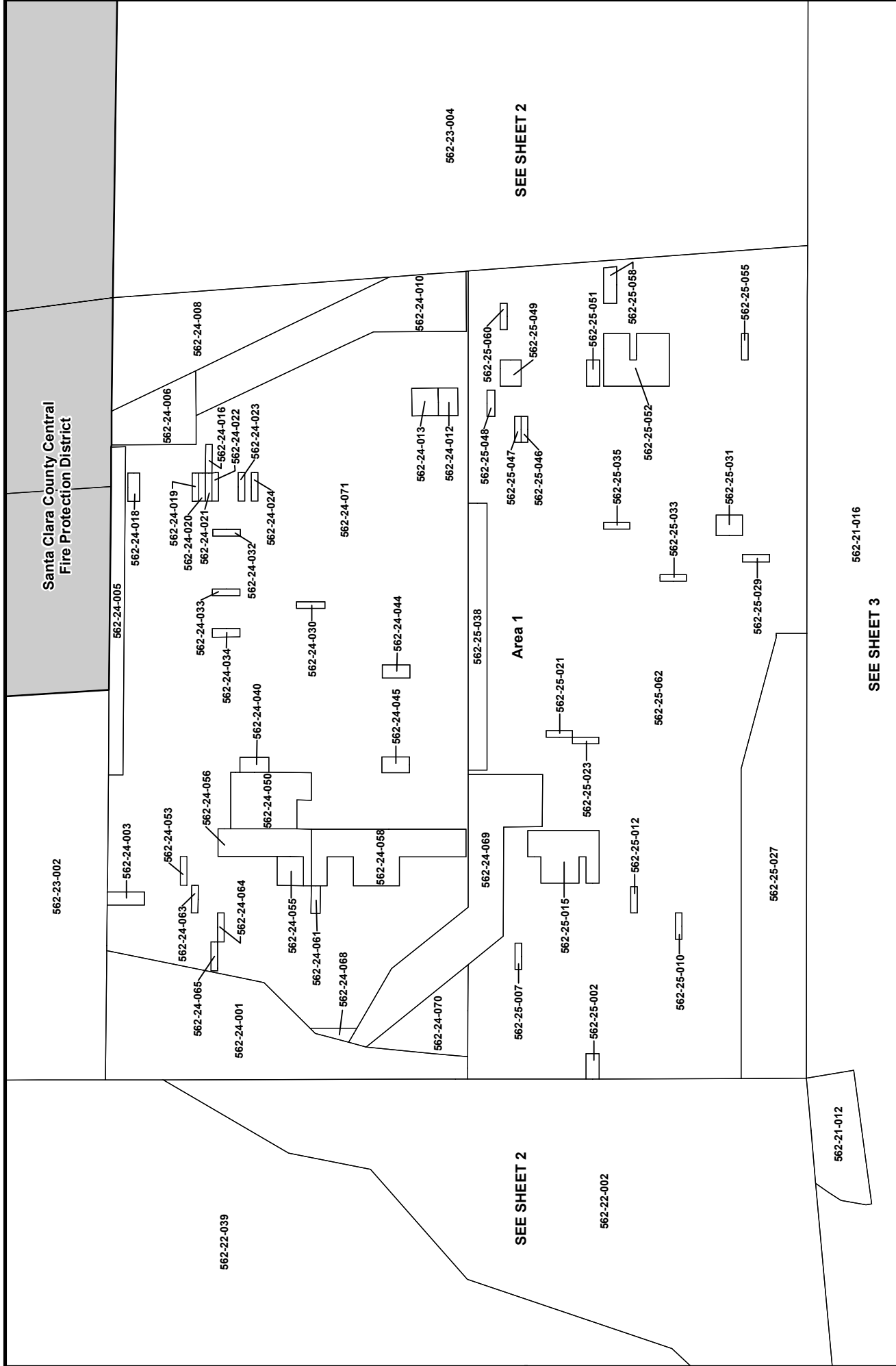
TITLE:

Exhibit "C"
South Santa Clara County Fire Protection District
Sphere of Influence Amendment and
Annexation 2014

12,995 Acres +/- Total
 Prepared by the Office of the County Surveyor
 August 19, 2014
 Gwendolyn Gee, County Surveyor

County of Santa Clara
 Department of Planning and Development
 Office of the County Surveyor
 County Government Center, East Wing
 70 West Hedding Street, 7th Floor
 San Jose, California 95110





LEGEND:

- Existing South Santa Clara County Fire Protection District S.O.I. Boundary
- Santa Clara County Central Fire Protection District
- Assessor's Parcel Number

123-45-678

LEGEND:

- Existing South Santa Clara County Fire Protection District S.O.I. Boundary
- Santa Clara County Central Fire Protection District
- Assessor's Parcel Number

123-45-678

Exhibit "C"

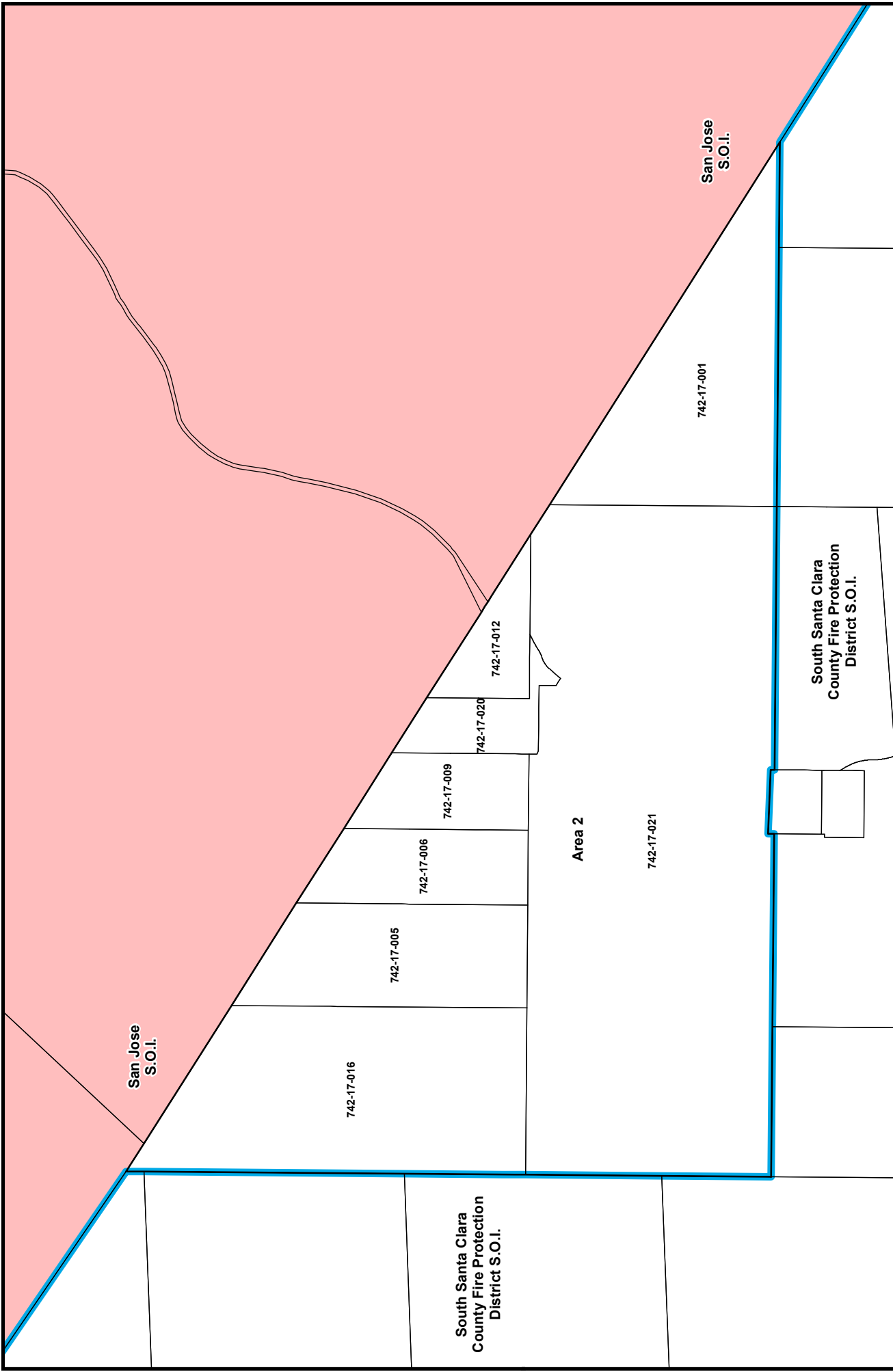
South Santa Clara County Fire Protection District Annexation and Sphere of Influence Amendment 2014

12,995 Acres +/- Total

Prepared by the Office of the County Surveyor
August 19, 2014
Gwendolyn Gee, County Surveyor

County of Santa Clara

Department of Planning and Development
Office of the County Surveyor
County Government Center, East Wing
70 West Hedding Street, 7th Floor
San Jose, California 95110



LEGEND:

- Existing South Santa Clara County Fire Protection District S.O.I. Boundary
- City of San Jose S.O.I.
- Assessor's Parcel Number

123-45-678

TITLE:

Exhibit "C"
South Santa Clara County Fire Protection District
Annexation and Sphere of Influence
Amendment 2014

12,995 Acres +/- Total

Prepared by the Office of the County Surveyor
 August 19, 2014
 Gwendolyn Gee, County Surveyor

County of Santa Clara
 Department of Planning and Development
 Office of the County Surveyor

County Government Center, East Wing
 70 West Hedding Street, 7th Floor
 San Jose, California 95110

EXHIBIT "D"

South Santa Clara County Fire Protection District Sphere of Influence Amendment and Annexation 2014

SPHERE OF INFLUENCE DETERMINATIONS

1. Present and planned land uses in the area, including agricultural and open-space lands

Present land uses in area are low density rural residential/estates, utilities and communications, agriculture, grazing, forest lands, and open space uses. Under the existing County of Santa Clara policies, this area will remain non-urban in character and predominantly in rural residential, agricultural, and open space uses.

2. Present and probable need for public facilities and services in the area

The area is remote and is expected to remain non-urban in character under the County's Policies. Fire protection and emergency medical service needs in the area are expected to hold constant in the future.

3. The present capacity of public facilities and adequacy of public services that the agency provides or is authorized to provide.

According to South County Fire, the area is currently served by the district. Depending on the call type, neighboring service providers may also be dispatched. The District notes that it will serve the area using its existing facilities and excess capacity and indicates that the present capacity of public facilities and provision of service appears to be adequate.

4. Existence of any social or economic communities of interest in the area, if LAFCO determines that they are relevant to the agency.

The area is located in a remote part of unincorporated Santa Clara County and adjacent the Santa Cruz County boundary. There are no specific social or economic communities of interest in this geographic area that are relevant to the sphere of influence amendment proposal.

5. The nature, location, extent, functions and classes of service to be provided.

The District provides fire protection services, emergency medical service response, hazardous materials response, technical rescue response, arson investigations, public education, communication/dispatch, training, fire code and law enforcement, engineering services, vehicle/fleet maintenance services, and regional incident command resources.

EXECUTIVE OFFICER DETERMINATION AND ORDER NO. 2014-01

SOUTH SANTA CLARA COUNTY FIRE PROTECTION DISTRICT
SPHERE OF INFLUENCE AMENDMENT AND ANNEXATION 2014

DETERMINATION OF THE EXECUTIVE OFFICER OF THE LOCAL AGENCY
FORMATION COMMISSION ORDERING THE ANNEXATION OF CERTAIN PROPERTY
TO THE SOUTH SANTA CLARA COUNTY FIRE PROTECTION DISTRICT

1. This action is taken pursuant to the Cortese-Knox-Hertzberg Local Government Reorganization Act (Government Code Section 56000 et seq.) and the policies of the Local Agency Formation Commission of Santa Clara County (hereafter Commission).

2. The South Santa Clara County Fire Protection District Sphere of Influence Amendment and Annexation was initiated by District Resolution No. SCFD 2014-2.

3. On October 1, 2014, the Commission, following a noticed public hearing, adopted Resolution No. 2014-06 making determinations and approving the proposal.

4. Acting on authority delegated by the Commission, I conducted on December 4, 2014 a noticed public hearing to receive protests against the proposed annexation and, following conclusion of the hearing, have made the following determinations:

- a. No protest was submitted by registered voters residing within the proposal area.
- b. Valid protests were submitted by 2 landowners within the proposal area, which represent less than 25% of landowners owning less than 25% of the assessed land value within the proposal area.

5. Based on the determinations above and Government Code Section 57075, I find that there are insufficient protests to terminate the proceeding and hereby order the annexation without election.

This order is made on December 8, 2014.



Neelima Palacherla, Executive Officer

Local Agency Formation Commission of Santa Clara County